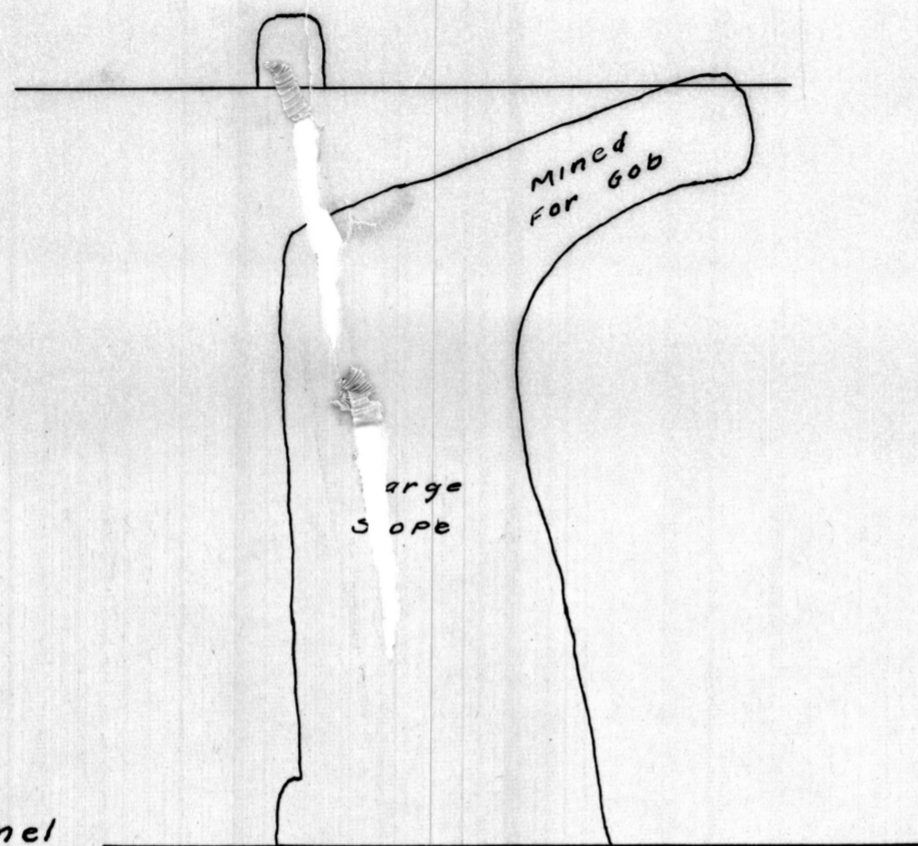
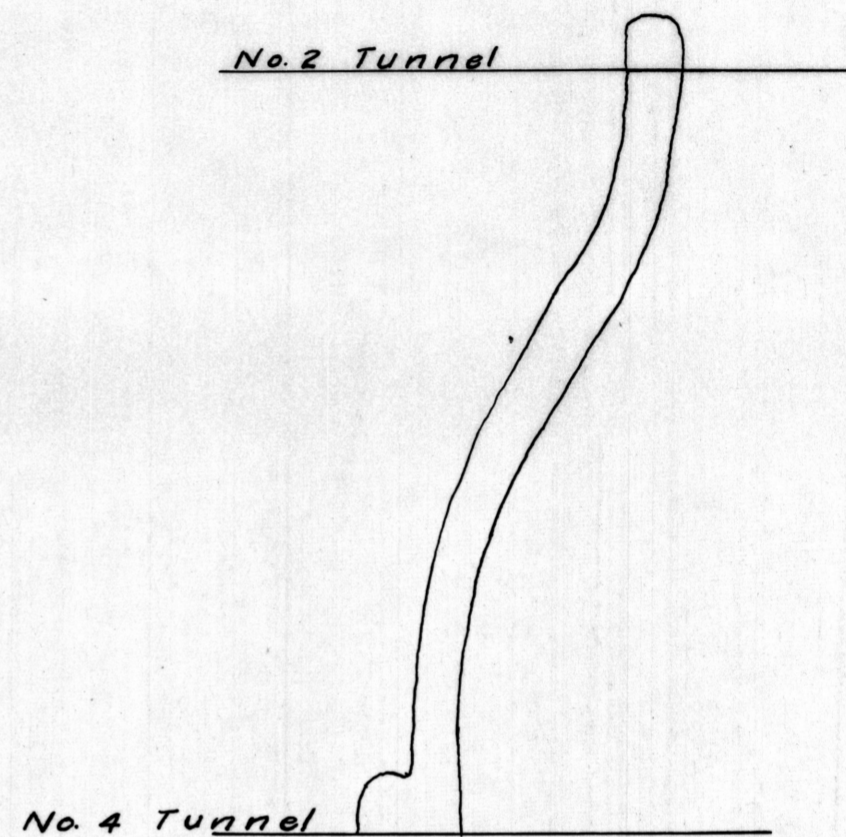



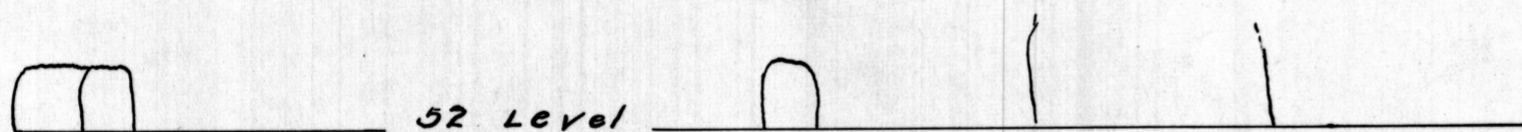
Section No. 1



Section No. 2



Section No. 3



TRACED FROM MAP BY REYNOLDS AND H. METZ

U.S. DEPARTMENT OF THE INTERIOR
BUREAU OF MINES

CROSS SECTIONS

COPPER WORLD MINE
MOHAVE COUNTY ARIZONA

SCALE 1" TO 20'

PROJECT 1480

OCT, 1946