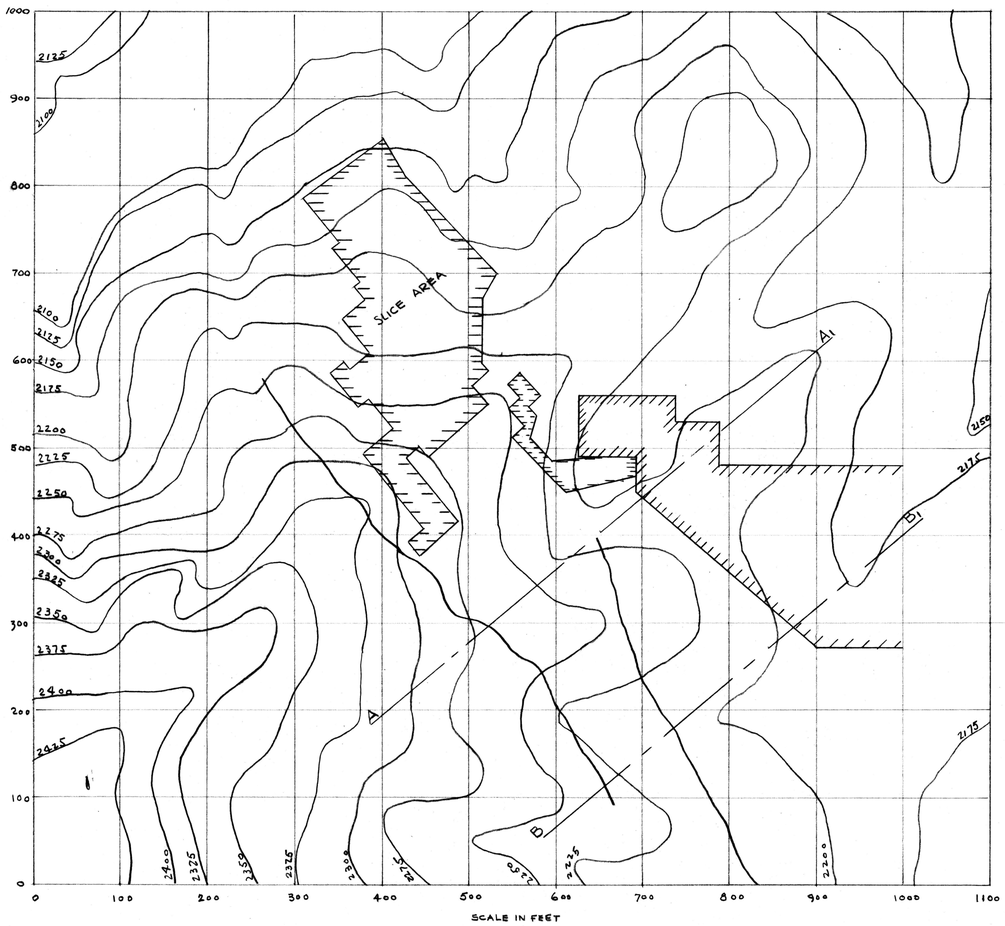

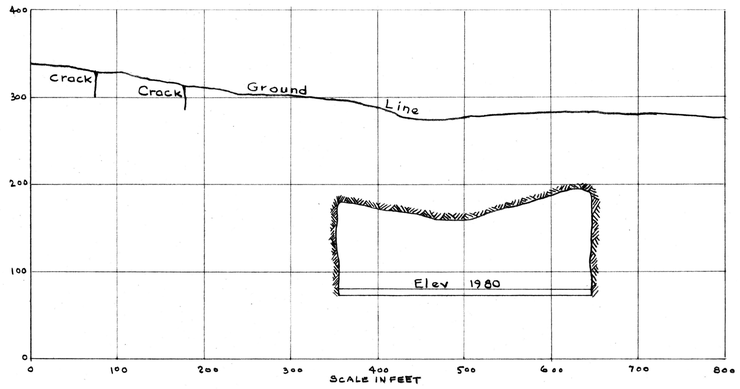

SECTION B-B

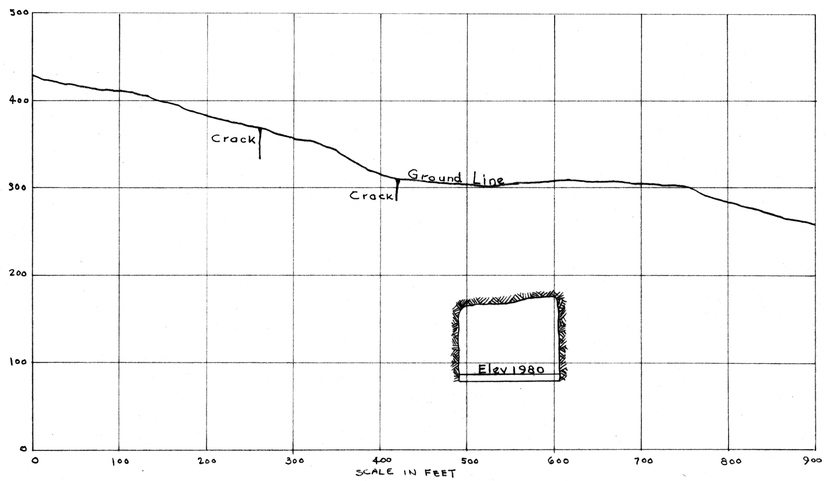

SECTION A-A

PLAN & SECTIONS
SHOWING RELATION OF SURFACE SUBSIDENCE
TO
UNDERMINED AREA
1970 SECTION, MINE Nº 1
RAY CON. COPPER CO
RAY ARIZ.

SCALE 1" = 100'

May 15-1921

-Copied by U.S. Bureau of Mines- RB 243