
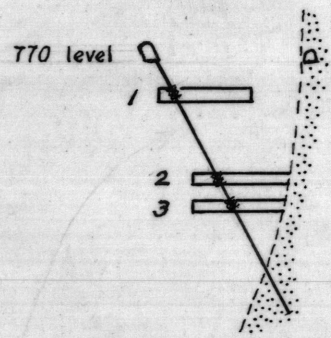
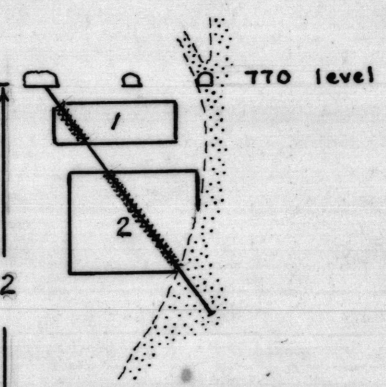
 DIORITE  
 LIMESTONE & SHALE

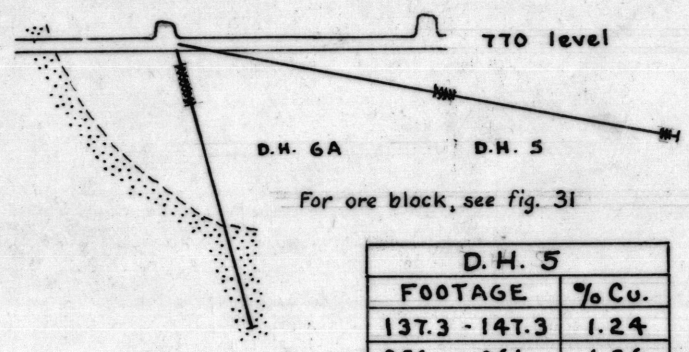
D.H. 3		
FOOTAGE	% Cu.	Block
11.3 - 16.3	1.31	1
16.3 - 21.3	1.79	
21.3 - 26.3	1.10	
26.3 - 31.3	1.50	2
31.3 - 36.3	1.19	
56.6 - 61.7	3.12	
61.7 - 66.6	1.73	2
66.6 - 71.6	2.15	
71.6 - 74.1	1.80	
74.1 - 79.6	1.42	2
79.6 - 84.6	1.21	
84.6 - 89.6	3.49	
89.6 - 94.6	3.85	2
94.6 - 99.6	3.93	
99.6 - 102	3.71	
102 - 105	2.08	2
105 - 110	3.93	
110 - 115	4.26	
115 - 120	2.28	2



DRILL HOLE 7			
FOOTAGE		% Cu.	Block
17	22	2.65	1
67	72	1.78	2
82	87	1.55	3
131	136	2.31	
136	141	2.26	



DRILL HOLE 3



D.H. 5	
FOOTAGE	% Cu.
137.3 - 147.3	1.24
256 - 261	1.26

D.H. 6A		
FOOTAGE		% Cu.
7.6	9	3.43
9	10.2	4.83
10.2	11.2	4.72
11.2	12.2	3.50
12.2	13.2	3.28
13.2	14.7	2.74
14.7	15.7	3.92
15.7	16.7	3.57
16.7	22.3	3.72
22.3	28	3.74

DRILL HOLES 5 & 6A



FIG. 22 - SECTIONS THROUGH HOLES DRILLED FROM 770 LEVEL SHOWING ORE BLOCKS.

116  
Fig 22

27

Exact size

add for set