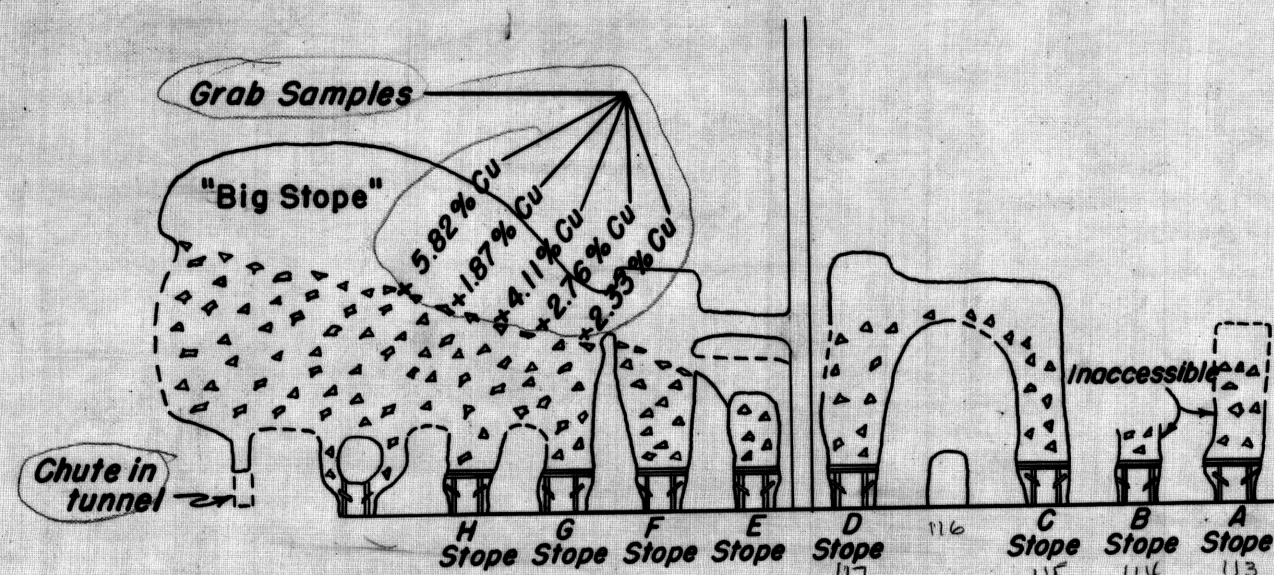
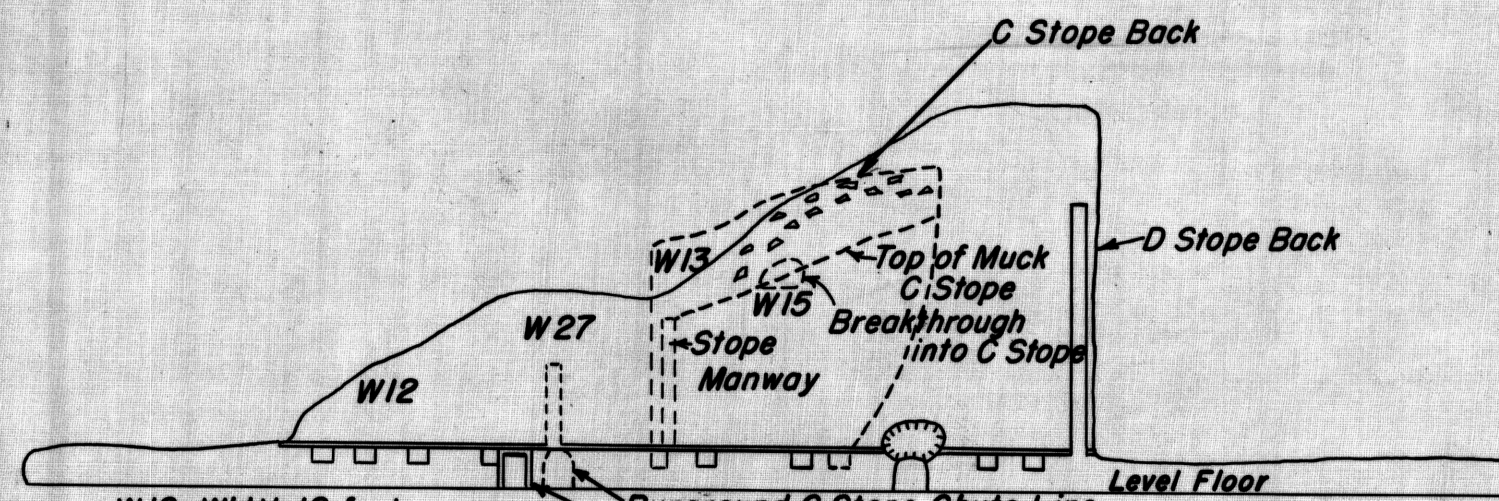


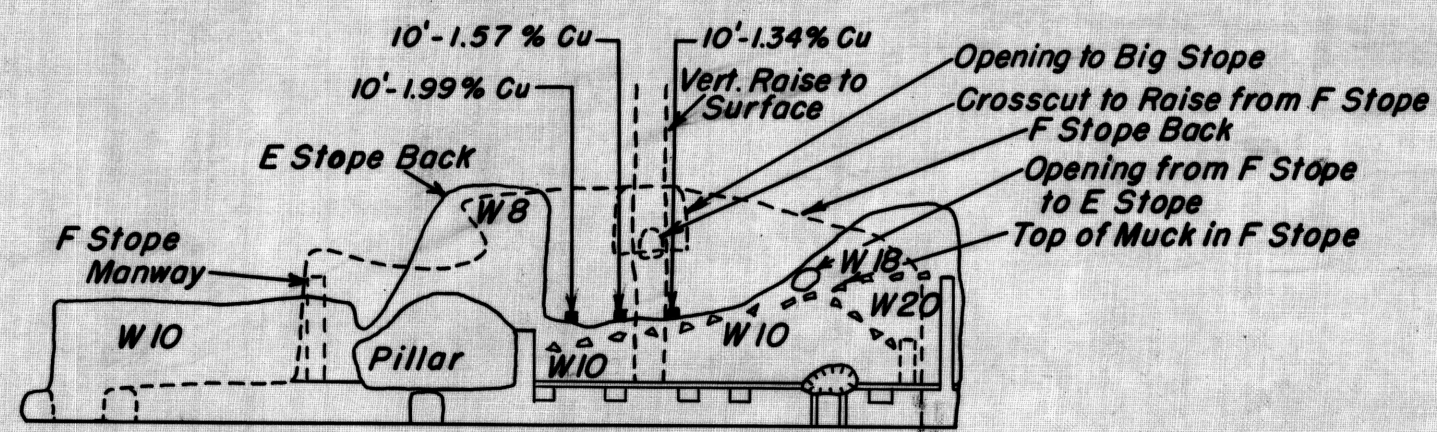
PLAN OF DEVELOPMENT - 100 FT. LEVEL



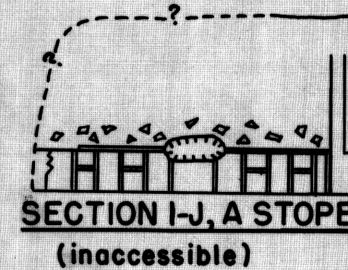
SECTION A-B, THROUGH ALL STOPES



SECTION C-D, C & D STOPES



SECTION E-F, E & F STOPES



NOVEMBER, 1943



Collar

|      |
|------|
| 0.01 |
| 0.24 |
| 0.08 |
| 0.18 |
| 0.48 |
| 0.30 |
| 0.14 |
| 0.24 |
| 0.24 |
| 0.29 |
| 0.69 |
| 0.57 |
| 0.81 |
| 0.78 |
| 0.62 |
| 1.15 |
| 0.80 |
| 0.25 |
| 0.43 |
| 0.25 |
| 0.38 |
| 0.14 |
| 0.49 |
| 0.70 |
| 0.73 |
| 0.25 |
| 0.81 |
| 0.39 |
| 0.45 |
| 0.62 |
| 0.36 |
| 0.30 |
| 0.35 |
| 0.30 |
| 0.28 |
| 0.24 |
| 0.77 |
| 0.75 |
| 0.42 |
| 0.25 |
| 0.37 |
| 0.24 |
| 0.48 |
| 0.32 |
| 0.83 |
| 0.09 |
| 2.44 |
| 1.41 |
| 1.20 |
| 1.06 |
| 0.87 |
| 1.09 |
| 1.11 |
| 1.86 |
| 3.65 |
| 1.81 |
| 0.48 |
| 1.00 |
| 0.80 |
| 0.27 |
| 0.57 |
| 0.24 |
| 0.30 |
| 0.17 |
| 0.35 |
| 0.15 |
| 0.30 |
| 0.13 |
| 0.35 |
| 0.35 |
| 0.26 |
| 0.31 |
| 0.14 |
| 0.18 |
| 0.65 |
| 0.23 |
| 0.08 |
| 0.37 |
| 0.93 |
| 0.25 |
| 0.31 |
| 0.88 |
| 1.27 |
| 3.02 |
| 2.04 |
| 3.55 |
| 1.41 |
| 2.97 |
| 4.54 |
| 0.98 |

VERTICAL RAISE - 100 FOOT LEVEL TO SURFACE

Notes:  
 Samples in Vert. Raise were cut in East & West walls.  
 Top figure is % Cu, East wall.  
 Bottom figure is % Cu, West wall.  
 \* Not sampled.  
 All samples are 5 ft. long.

FIG.3-DEVELOPMENT ON 100 FOOT LEVEL, STOPE ASSAYS & ASSAYS FOR VERTICAL RAISE, OLD RELIABLE COPPER MINE, PROJ. 1453, PINAL COUNTY, ARIZONA