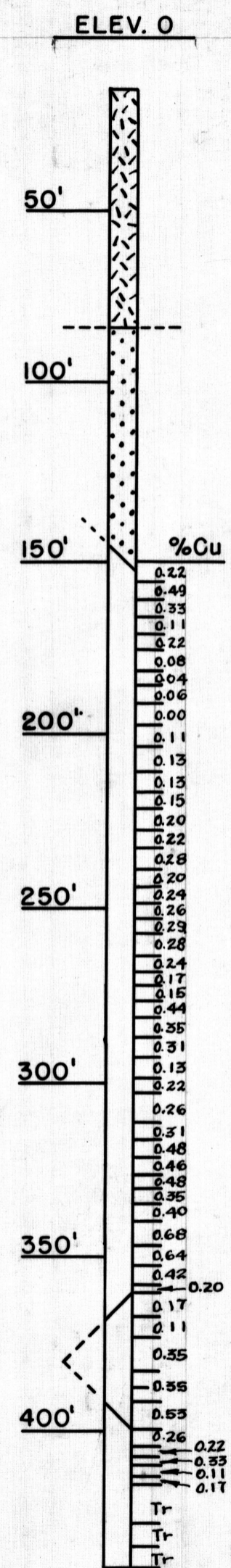
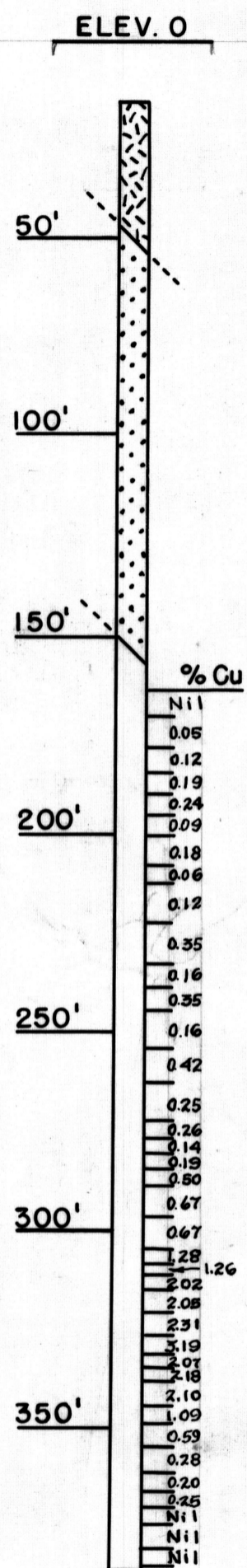
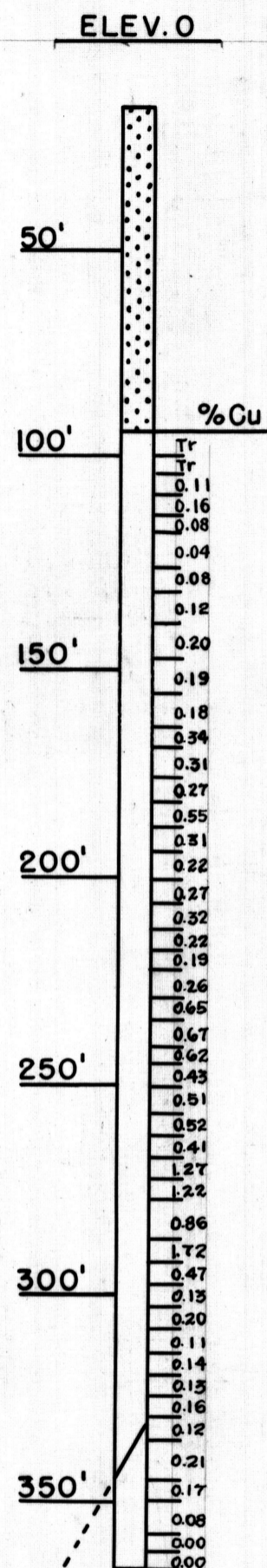





No. 1 - 250' South of Arizona Shaft

No. 2 - 440' South of Arizona Shaft

No. 3 - 640' South of Arizona Shaft



LEGEND

-  Wash
-  Sediments
-  Granite

Scale 1" = 40'

To accompany report of
E.E. Whiteley - M.S. Lindholm Jan. 1929

LOG CHURN DRILL HOLES, LAKE SHORE MINES CO., PINAL COUNTY, ARIZONA
From F.M. Leonard