
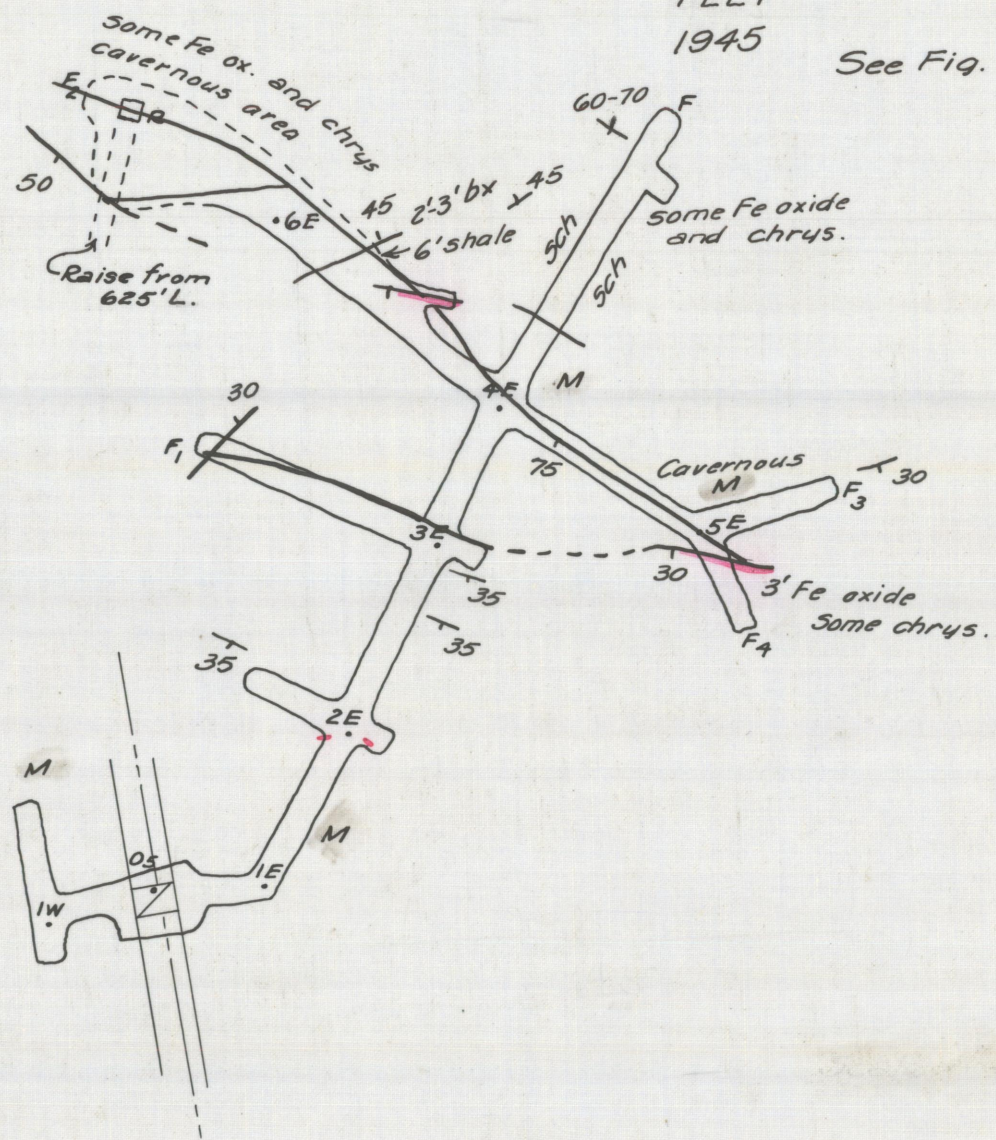



Sta. Fr. - To	B'g	M.D.	V.A.	V.D.	H.D.
04 - 05	S9°E	100.4	56°	83.2	56.1
1W - 05	N71°E	17.5	-		
1E - 05	E-W	16.8	-		
- 2E	N29°E	26.9	-		
2E - 3E	N25°E	32.8	-		
4E	"	56.5	-		
F	N27°E	109.0	-		
3E - F ₁	N68°W	41.0	-		
4E - 5E	S57°E	36.1	-		
6E	N51°W	45.9	-		
6E - R	N56°W	28.5	-		
F ₂	N58°W	35.0	-		
5E - F ₃	N72°E	22.0	-		
F ₄	S30°E	18.0	-		
05 - 06	S9°E	100.8	56°	83.5	56.4



1945

See Fig. 1 for legend



525 Ft. Level
Fig. 9 - Centurion Mine

Reduce to .80
Wide border at left.