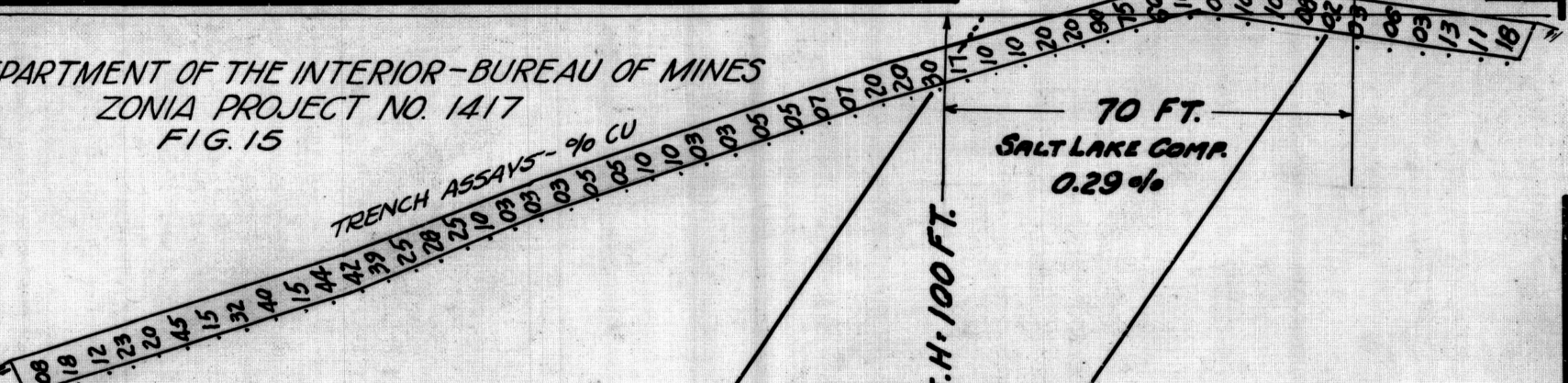


4700

U.S. DEPARTMENT OF THE INTERIOR - BUREAU OF MINES  
ZONIA PROJECT NO. 1417  
FIG. 15

TRENCH ASSAYS - % CU



70 FT.  
SALT LAKE COMP.  
0.29%

AVE. H. 100 FT.

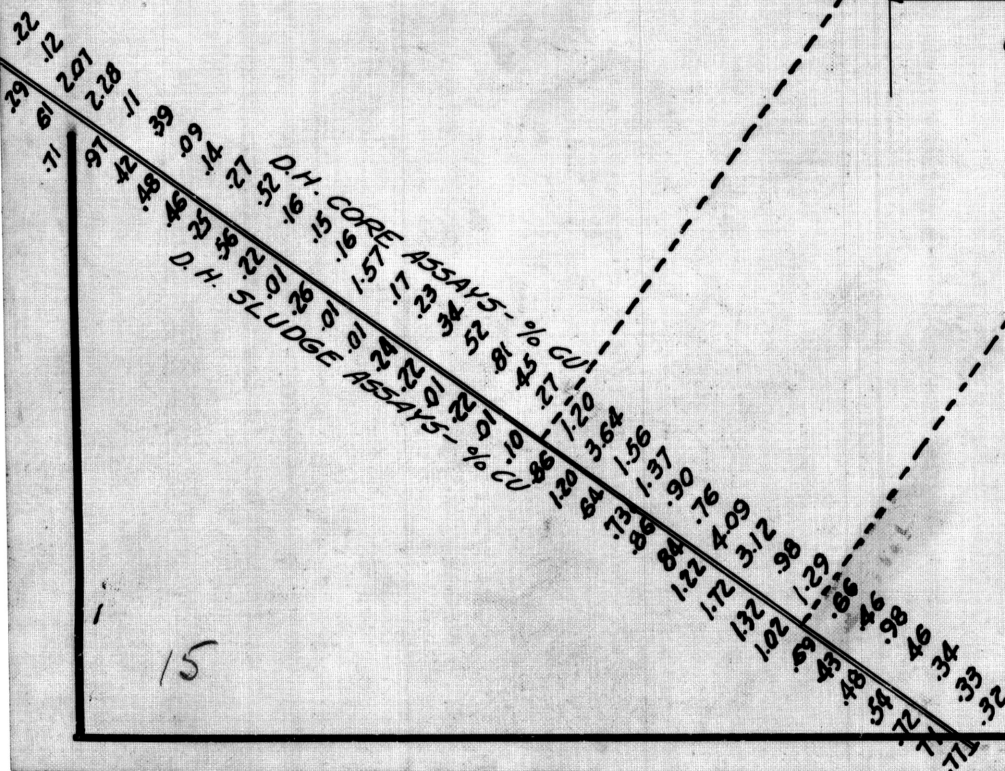
6500 Sq. Ft  
0.472%

SECTION  
330 SOUTH

Note:  
All samples are 5' long.

4600

60 FT  
0.685%



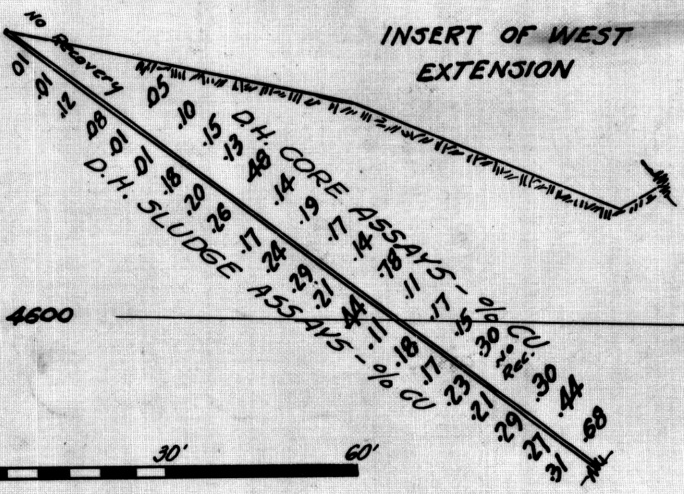
D.H. CORE ASSAYS - % CU

D.H. SLUDGE ASSAYS - % CU

01 02 03 04 05 06 07 08 09 10 11 12 13 14 15 16 17 18 19 20 21 22 23 24 25 26 27 28 29 30

2.28 2.07 1.2 2.2 1.1 0.9 0.9 1.4 2.7 5.2 5.6 1.5 1.6 1.57 1.7 2.3 3.4 5.3 8.1 4.5 2.7 1.2 1.2 3.64 1.56 1.97 1.90 0.76 4.09 3.12 9.8 1.29 4.3 8.6 4.6 3.9 4.6 3.4 3.3 2.6

INSERT OF WEST  
EXTENSION



D.H. CORE ASSAYS - % CU

D.H. SLUDGE ASSAYS - % CU

01 02 03 04 05 06 07 08 09 10

1.7 1.7 3.3 3.3 3.3 3.3 3.3 3.3 3.3 3.3

