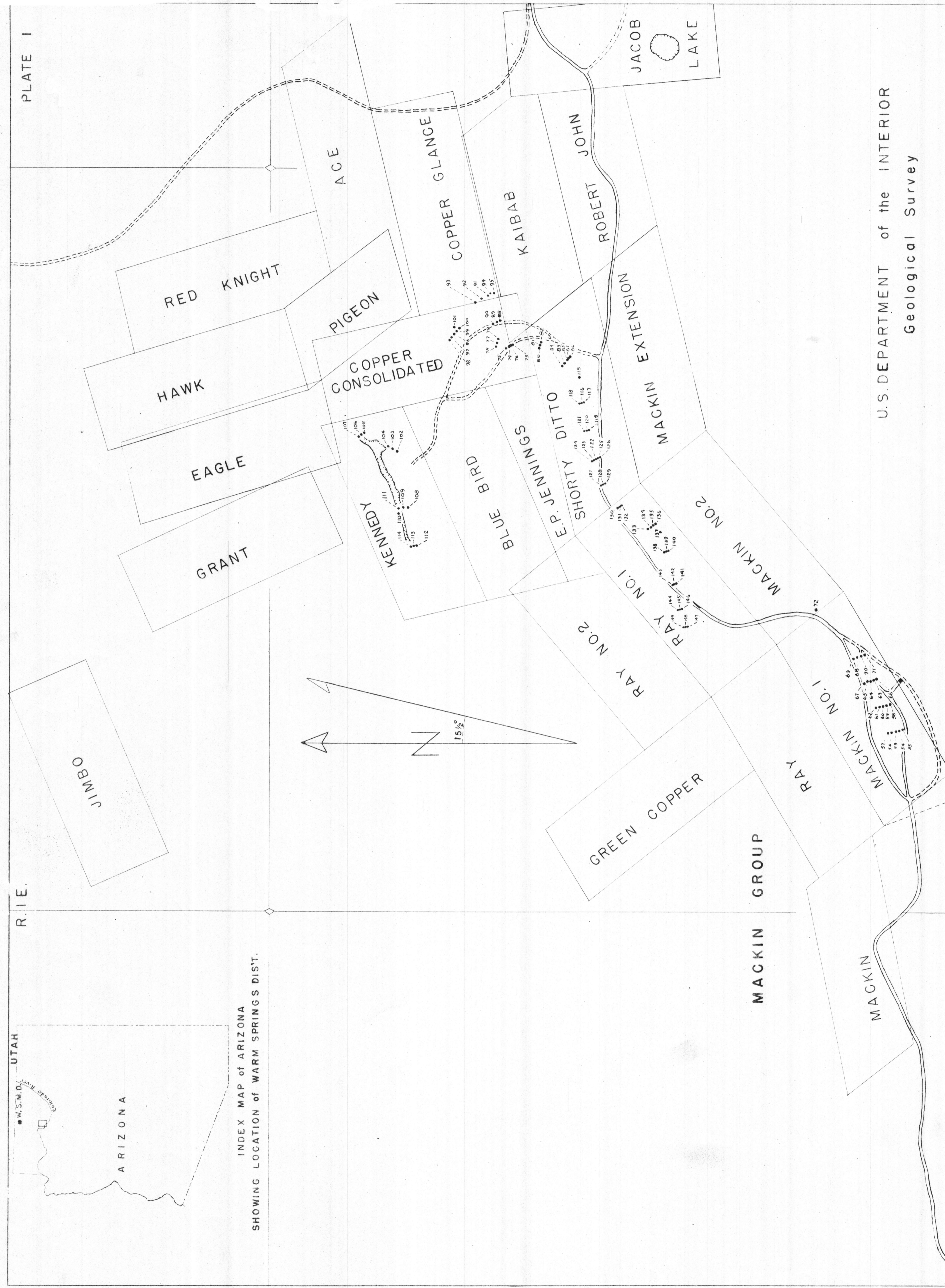


INDEX MAP OF ARIZONA
SHOWING LOCATION OF WARM SPRINGS DIST.

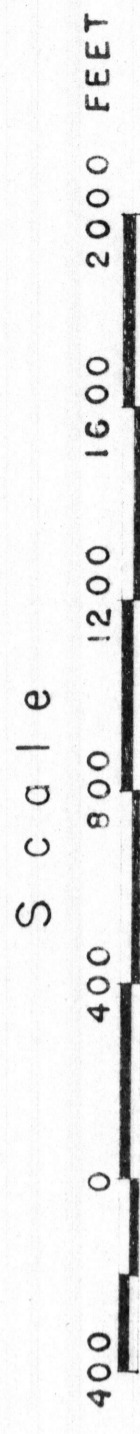


U.S. DEPARTMENT of the INTERIOR
Geological Survey

INDEX MAP

Of a Portion of the
WARM SPRINGS MINING DIST.
COCHISE COUNTY, ARIZ.
Showing Churn Drill Locations
DRILLING BY FEDERAL BUREAU OF MINES

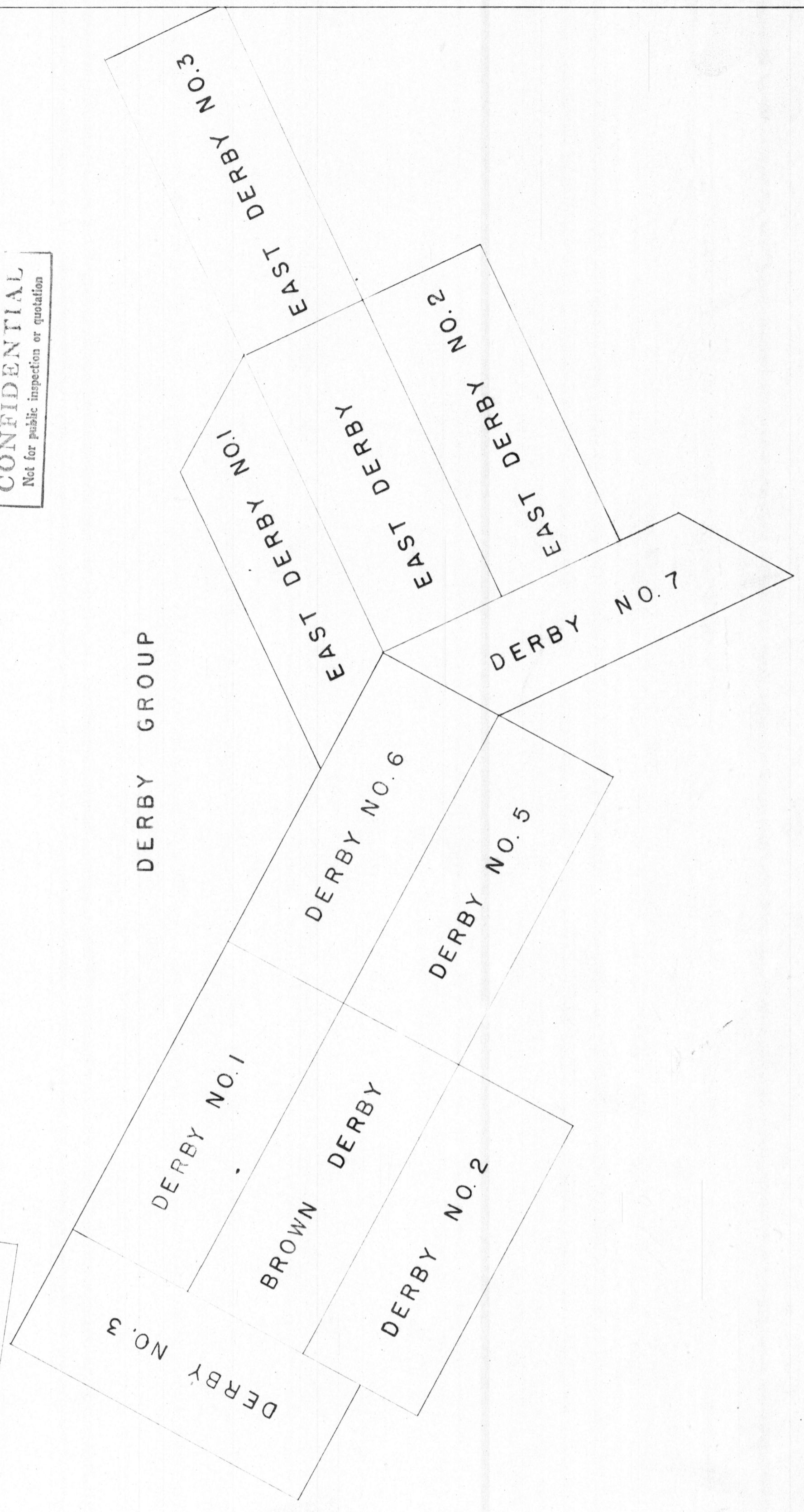
by
R.D. SAMPLE and E.E. GOULD
1944



EXPLANATION

- 8" Churn Drill Holes
- Pits
- Roads
- Intermittent Lakes
- - - - - Inferred Fault

U.S. Geological Survey
CONFIDENTIAL
Not for public inspection or quotation



U. S. Geological Survey
CONFIDENTIAL
Not for public inspection or quotation