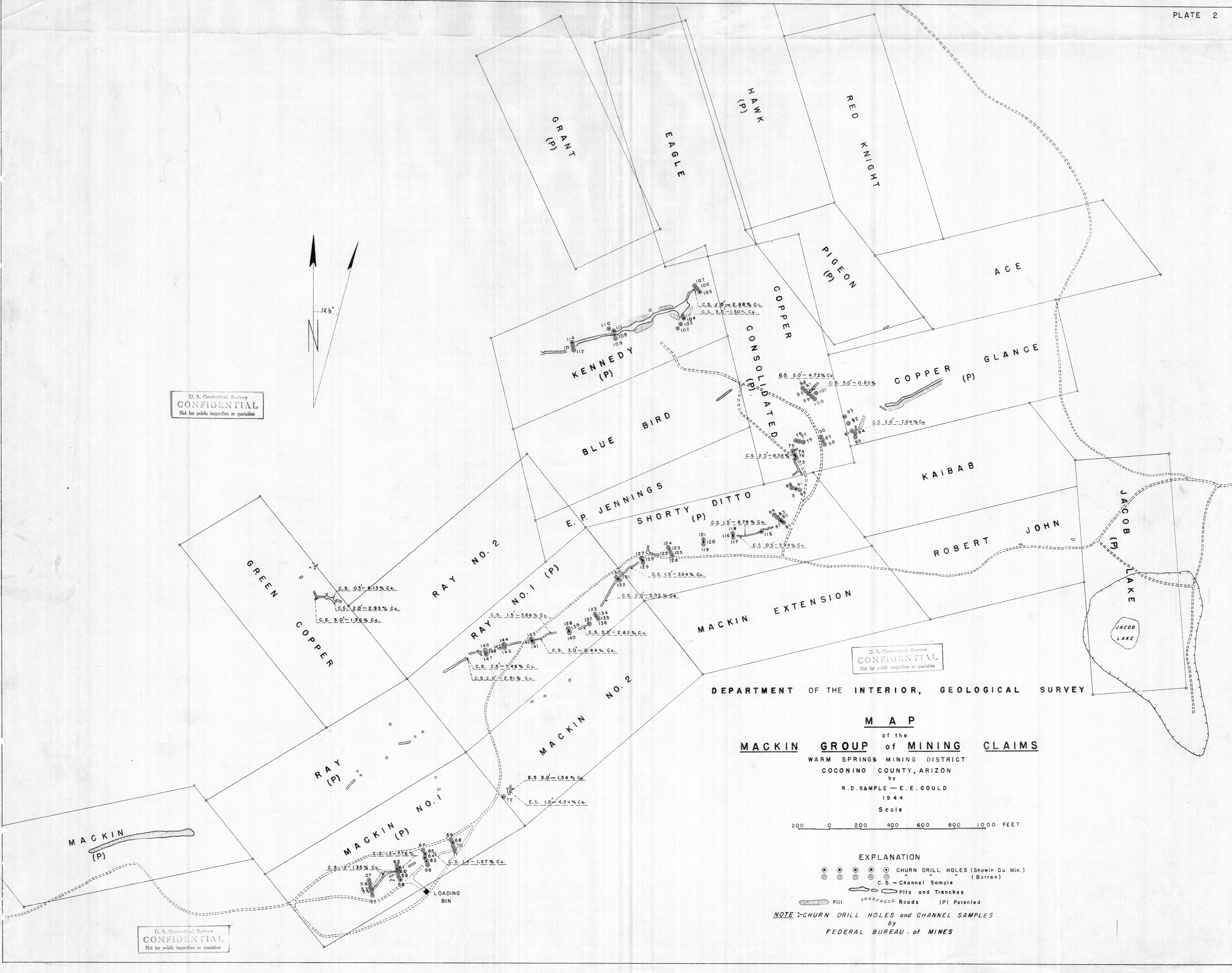
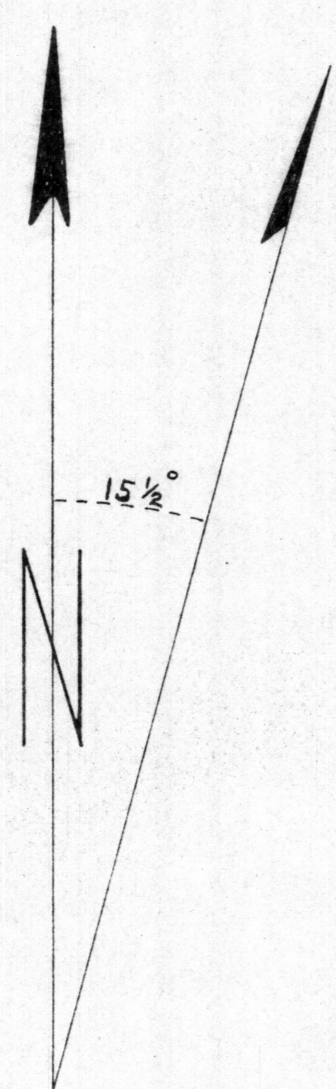


U.S. Geological Survey
CONFIDENTIAL
Not for public inspection or quotation

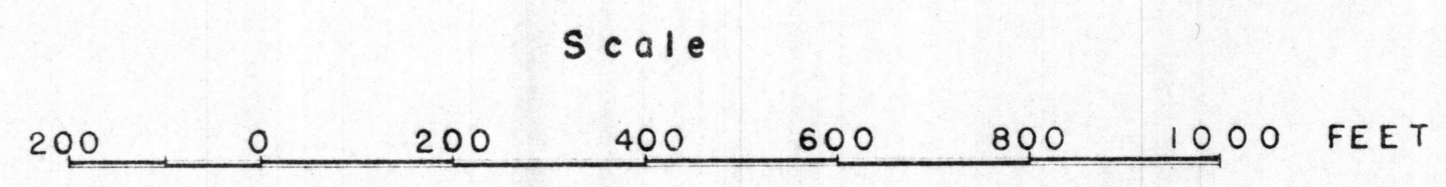


U.S. Geological Survey
CONFIDENTIAL
Not for public inspection or quotation

DEPARTMENT OF THE INTERIOR, GEOLOGICAL SURVEY

M A P
of the
MACKIN GROUP of MINING CLAIMS

WARM SPRINGS MINING DISTRICT
COCONINO COUNTY, ARIZON
by
R.D. SAMPLE - E.E. GOULD
1944



EXPLANATION

- ⊙ ⊙ ⊙ ⊙ ⊙ CHURN DRILL HOLES (Showing Cu. Min.)
- ○ ○ ○ ○ " " " " (Barren)
- C.S. - Channel Sample
- ▭ Pits and Trenches
- ▭ Fill
- Roads (P) Patented

NOTE - CHURN DRILL HOLES and CHANNEL SAMPLES
by
FEDERAL BUREAU of MINES

U.S. Geological Survey
CONFIDENTIAL
Not for public inspection or quotation