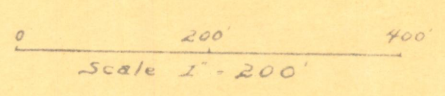




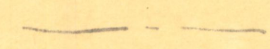





TOMBSTONE MANGANESE PROJECT

Oregon ~ Prompter Area

CONFIDENTIAL
 U. S. Geological Survey.
 Geology by Arthur E. Young Date 9/44



Contour Interval = 50

-  Fault
-  Open slope
-  Shaft
-  Pit
-  Naco Limestone
-  Bolsa quartzite

map #5