

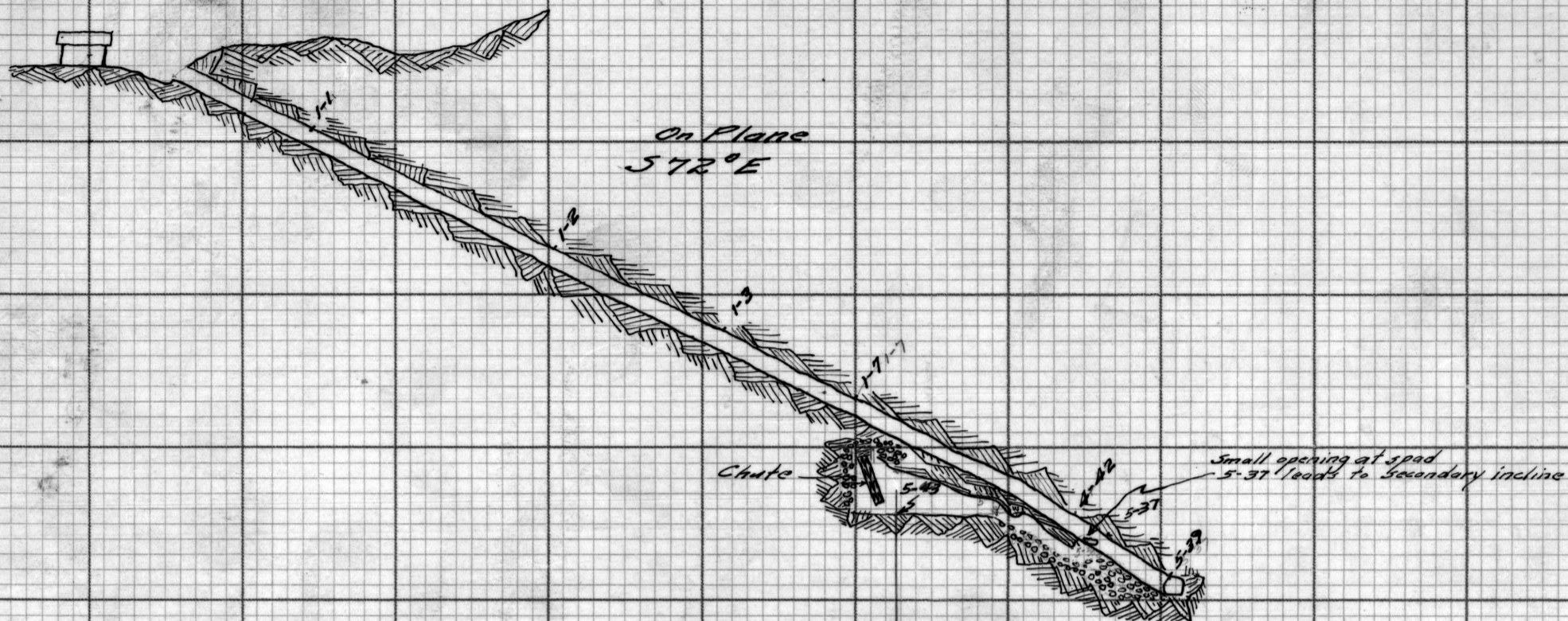
INGERSOLL INCLINED SHAFT

Showing also Secondary Incline

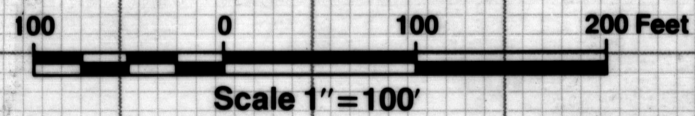
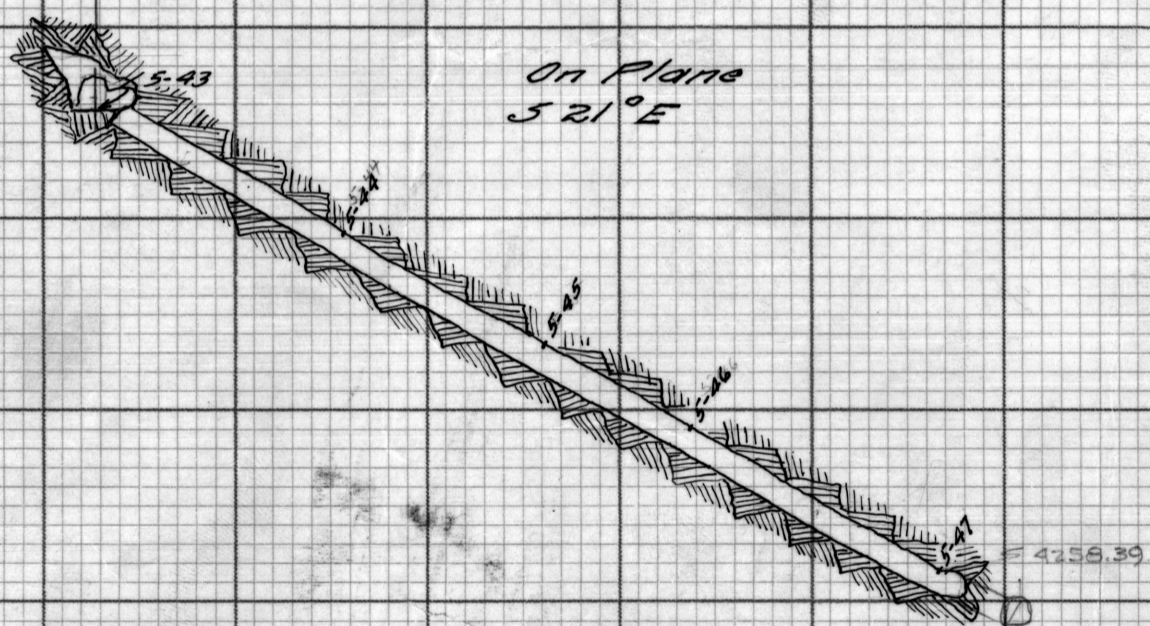
Sketch shows elevations of spad points


11/15/36

R.H.P.



Revolve about sta. 5-43



INGERSOLL INCLINED SHAFT	
COUNTRY: <i>USA</i>	GEOLOGY BY:
STATE: <i>ARIZONA</i>	
COUNTY: <i>Cochise</i>	
MOUNTAIN RANGE:	
MINING DISTRICT: <i>Tombstone</i>	 Southwestern Exploration Associates, Inc. Tucson, Arizona