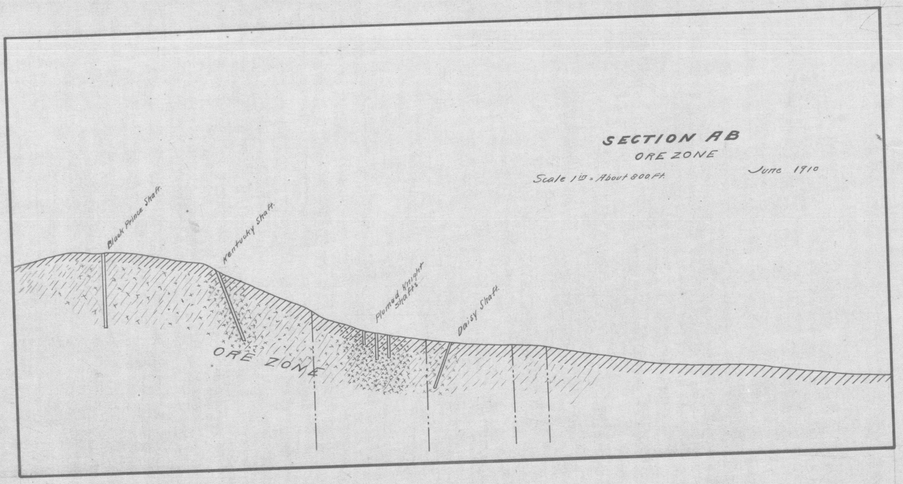
SECTION AB
ORE ZONE
Scale 1" = About 800 Ft.
June 1910
Black Prince Shaft
Kentucky Shaft
Plumed Knight Shafts
Daisy Shaft
ORE ZONE

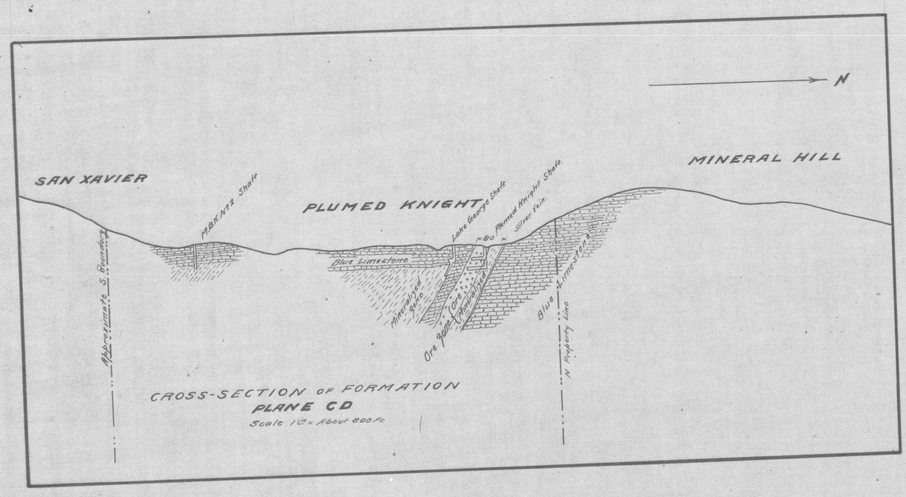
N
SAN XAVIER
MINERAL HILL
PLUMED KNIGHT
Lake George Shaft
Plumed Knight Shaft
Silver Vein
Blue Limestone
Blue Limestone
Approximate S. Boundary
N. Property Line
CROSS-SECTION OF FORMATION
PLANE CD
Scale 1" = About 800 Ft.

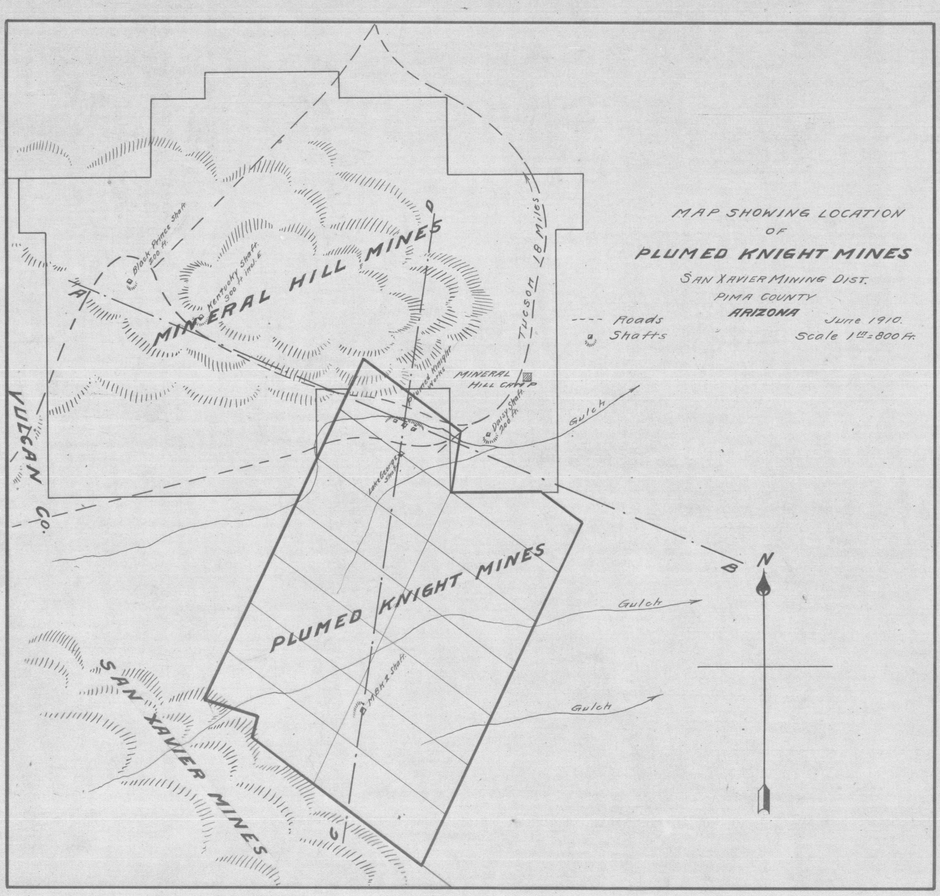
MAP SHOWING LOCATION
OF
PLUMED KNIGHT MINES
SAN XAVIER MINING DIST.
PIMA COUNTY
ARIZONA
June 1910.
Scale 1" = 800 Ft.
Roads
Shafts
MINERAL HILL MINES
Black Prince Shaft
Kentucky Shaft
Tucson 18 Miles
MINERAL HILL CAMP
Gulch
VULCAN CO.
PLUMED KNIGHT MINES
Gulch
Gulch
SAN XAVIER MINES
N