








From	To	Feet	Au	Ag	Pb	Zn	Cu
0.0	330.7	330.7	—	—	—	—	—
330.7	333.0	2.3	Tr	Tr	Nil	Nil	0.06
333.0	334.7	1.7	—	—	—	—	—
334.7	337.0	2.3	Tr	Tr	Nil	Nil	0.04
337.0	340.3	3.3	Nil	Tr	Nil	Nil	0.03
340.3	342.3	2.0	Tr	Tr	Nil	Nil	0.04
342.3	346.3	4.0	Nil	Tr	Nil	Nil	0.06
346.3	357.0	10.7	—	—	—	—	—
357.0	358.4	1.4	Nil	Tr	Nil	Nil	0.04
358.4	362.0	3.6	Nil	Tr	Nil	Nil	0.06
362.0	400.0	38.0	—	—	—	—	—

EXPLANATION

-  Breccia
-  Andesite schist
-  Sericite-chlorite schist
-  Bleached sericite-chlorite schist
-  Silicified sericite-chlorite schist
-  Pyrite
-  Limonite

SHATTUCK DENN MINING CORP.
IRON KING BRANCH

IRON KING NORTH PROSPECT
VERTICAL CROSS SECTION
LOOKING N53°50'E

SEC. 10, T. 13 N., R. 1 E., ARIZONA
SCALE: 1" = 20' S.S. JULY 1965

DDM-1111 No. 1