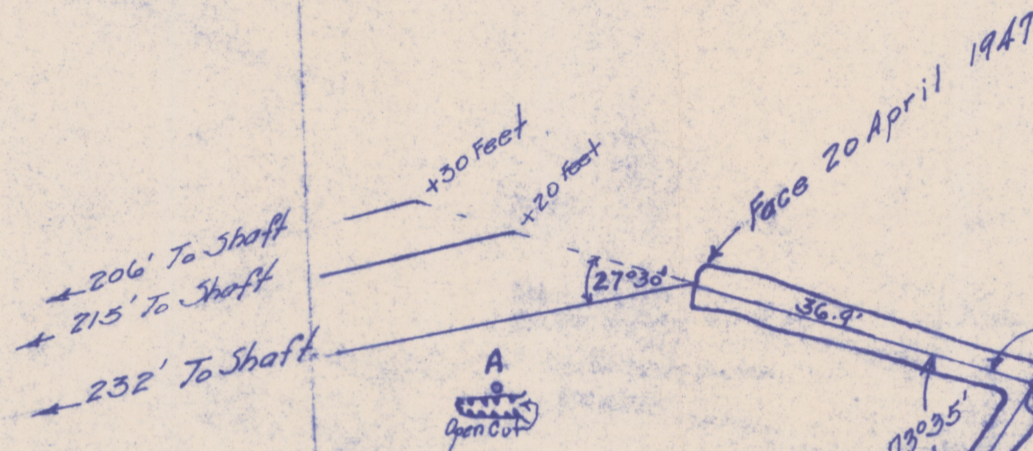


This Map Prepared For:-
M. W. Barham,
644 Hayes Drive,
Los Angeles 36,
California.

Main Shaft
 Bob Tail Mine



Horizontal Projection


Underground & Surface Map
 Showing Relative Position Of Tunnel
 And Main Shaft Of

Bob Tail Mine

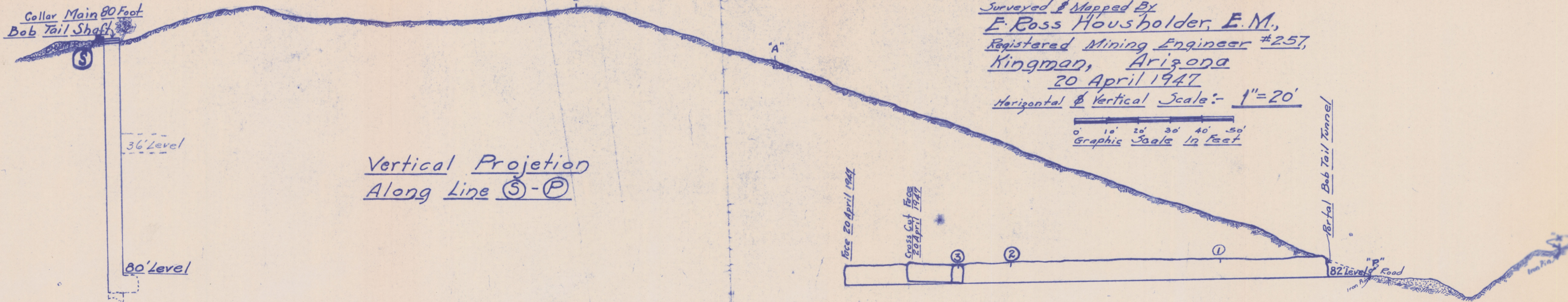
In Bob Tail Basin, Cerbat Mts.,
 S.W. 1/4, Sec. 31, T. 23 N., R. 17 W.,
 Gila & Salt River Base Meridian,
 Wallapai Mining District,
 Mohave County, Arizona

Surveyed & Mapped By
E. Ross Housholder, E.M.,
 Registered Mining Engineer #257,
 Kingman, Arizona
 20 April 1947

Horizontal & Vertical Scale:- 1"=20'



Collar Main 80 Foot
 Bob Tail Shaft



Vertical Projection
 Along Line S-P