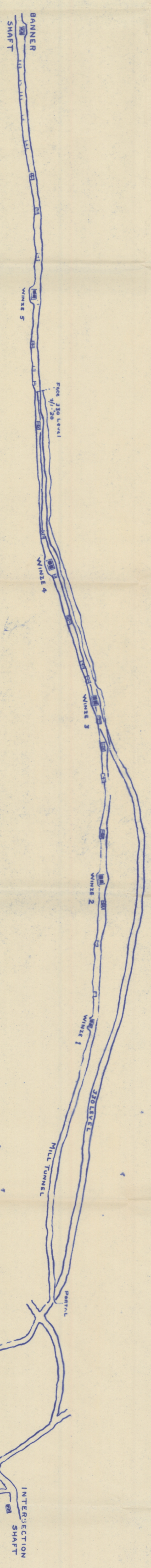
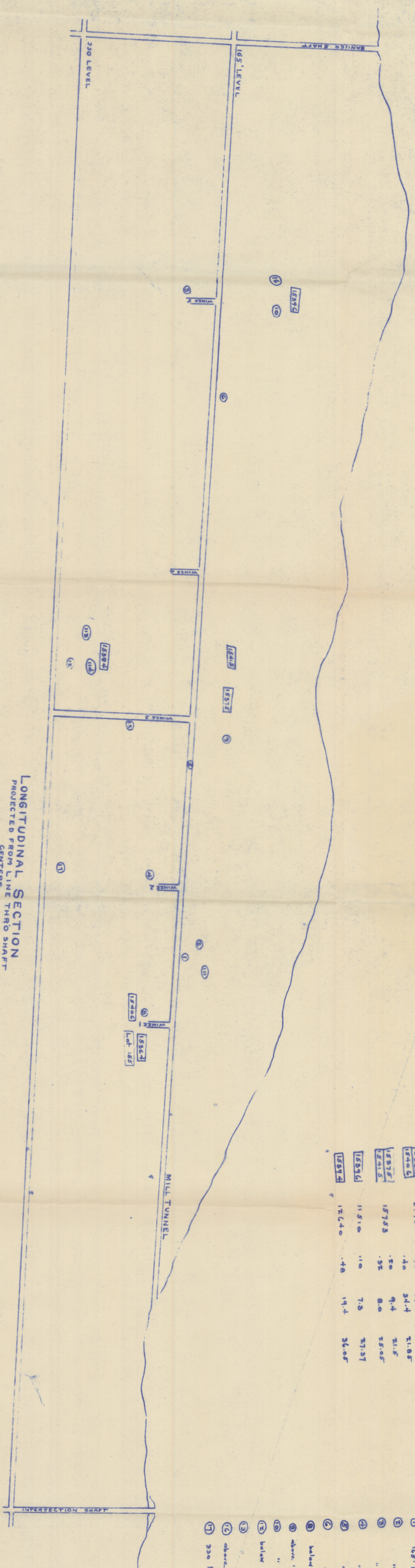


ADWHR 0278-004

**PLAN**  
AND LONGITUDINAL  
SECTION  
OF THE  
UNDERGROUND WORKINGS  
OF THE  
**BANNER MINE**  
KINGMAN CONSOLIDATED MINES COMPANY  
MOHAVE COUNTY, ARIZ.  
SCALE 1 IN. = 50 FT.  
DATE 12 28 1926  
M.C. FERGUSON, Eng.




**LONGITUDINAL SECTION**  
PROJECTED FROM LINE THRO SHAFT  
CENTERS



No	Height	Depth	Lat	Long	Loc
158	66.49	.57	48.65	24.7	
158A	24.70	.40	17.60	20.1	
158B		.40	24.4	21.85	
158C		.50	9.4	21.5	
158D	15.75	.35	8.0	25.05	
158E	11.50	.10	7.5	27.31	
158F	12.40	.48	19.4	26.05	

No	Location	Depth	Loc
1	Banner Mine	10'	
2	"	10'	
3	"	4'	
4	"	1'	
5	"	10'	
6	"	10'	
7	below 185' level	1'	
8	"	4'	
9	"	3'	
10	"	1.0	
11	"	1.2'	
12	"	8"	
13	"	16"	
14	"	4.40	
15	"	15'	
16	"	15'	
17	330 level	8"	



REPRODUCED FROM ORIGINAL DRAWING