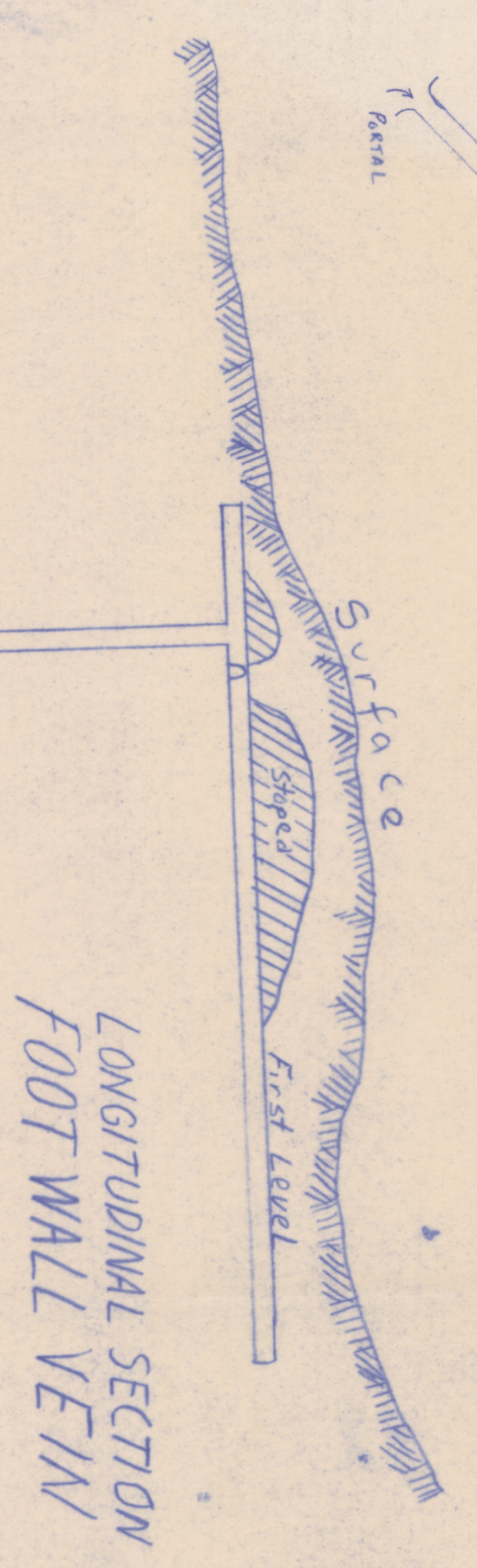
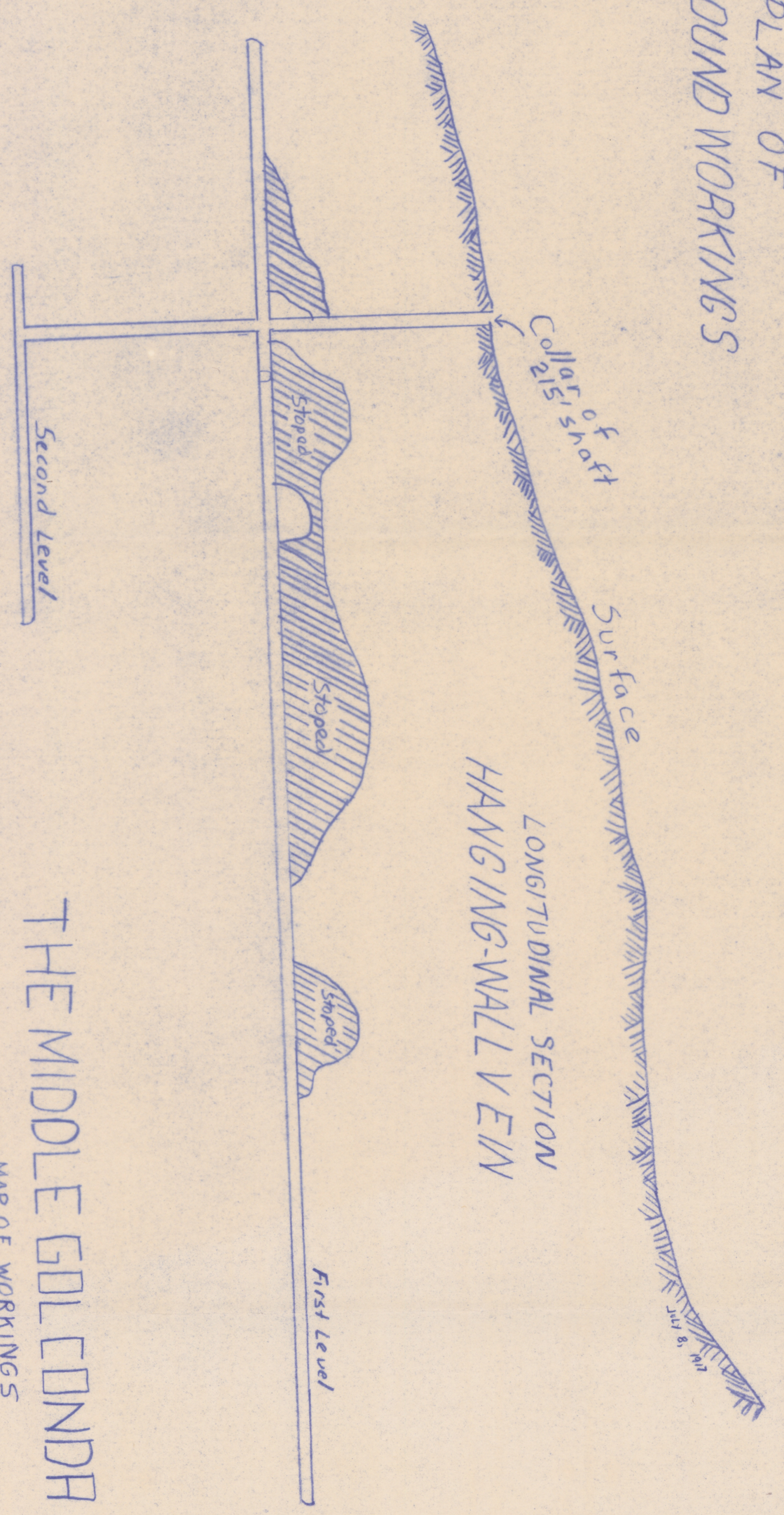


PLAN OF UNDERGROUND WORKINGS



LONGITUDINAL SECTION FOOT WALL VEIN



LONGITUDINAL SECTION HANGING-WALL VEIN


THE MIDDLE GOLD CONDOR MINE

MAP OF WORKINGS

BY E. J. BELL.

SCALE 4 1/4 INCH = 50 FEET

JULY-8TH 1917



ADJUR 0217-003

2025 RELEASE UNDER E.O. 14176