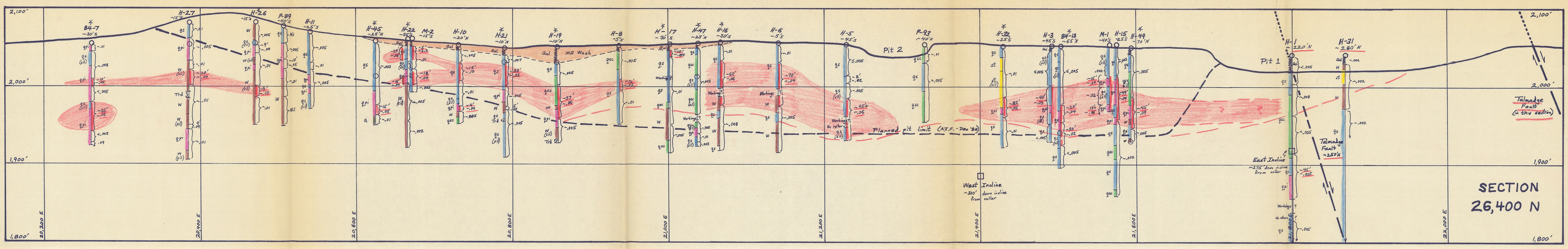

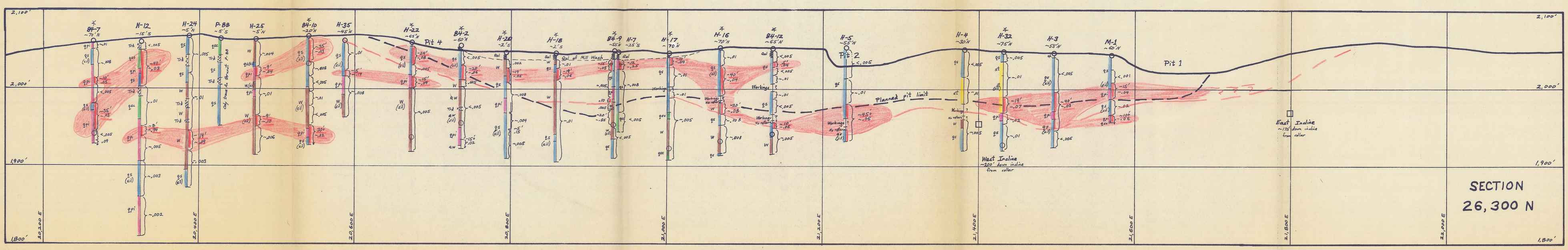

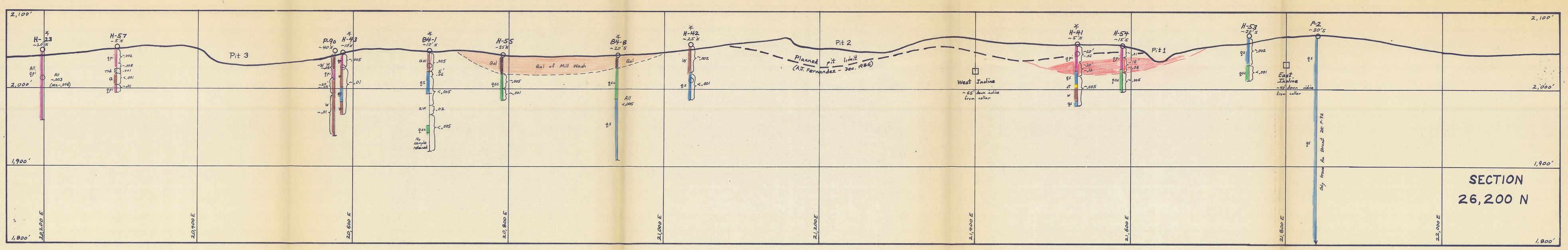

Notes: - Shown are present topography and pits, drill holes, mineralized intercepts, rock types, and planned pit as designed by A.J. Fernandez (Dec. 1986).
- Mine grid designations are 'old', uncorrected.
- Gold grades in troy ounces per short ton.
- Thicknesses are true stratigraphic thicknesses in feet (assuming 35° N dip), not vertical thicknesses or planes of section.
- "⊼" means hole is inclined -60° to the south; all others vertical
- "O" down the trace of an angle (⊼) hole indicates where hole penetrates the vertical plane of the section.
- Geologic notations are same rock-type abbreviations as drill logs (see RH legend)

VULTURE MINE

VERTICAL LONGITUDINAL SECTIONS LOOKING NORTH

1" = 50'

Compiled by Don White - Dec. 1986