








PLAN OF THE  
 UNDERGROUND WORKINGS  
 UNITED VERDE EXTENSION MINING  
 AND NEIGHBORING MINES.  
 JEROME  ARIZONA.

DECEMBER 31, 1924.



SCALE: 1 IN = 100 FT.

	ELEV.		ELEV.		ELEV.
 C+J. TUNNEL	5356.	 UVX. 800 LEVEL	4334.	 UVX. 1400 LEVEL	3708.
 V.C. 120 LEVEL	5366.	 UV 1200	4325.	 UV. 1800	3724.
		 C+J. 600	4320.		
 V.C. 300 LEVEL	5228.	 U.V.X. 950 LEVEL	4177.	 UVX. 1500 LEVEL	3609.
 U.V. 300 "	5207.				
 UV. 500 LEVEL	5012.	 UVX. 1100 LEVEL	4026.	 UVX. 1600 LEVEL	3509.
 DIXON TUNNEL	5014.	 V.C. 1400 LEVEL	4040.		
 V.C. 600 LEVEL	4981.				
 V.C. 500 LEVEL	4810.	 UV. 1200 LEVEL	3807.	 UVX. 1700 LEVEL	3439.
 BUTLER TUNNEL	4761.				
 U.V.X. 1550 LEVEL	3807.	 UVX. 1300 LEVEL	3807.	 UVX. 2400 LEVEL	3421.
 UV. 1000	3572.	 UVX. 1200 LEVEL	3609.		