

Reynolds Metals Expl. Inc.

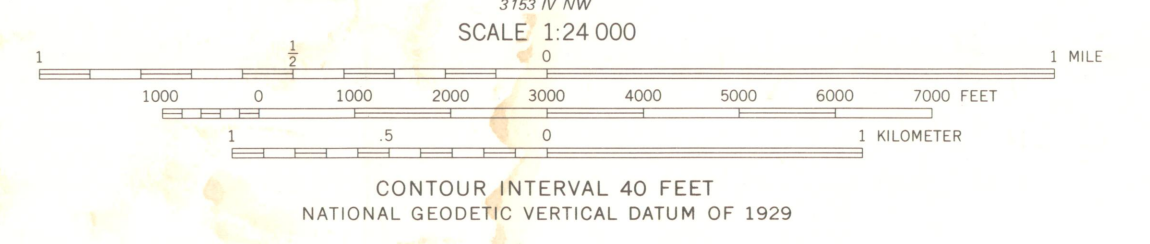
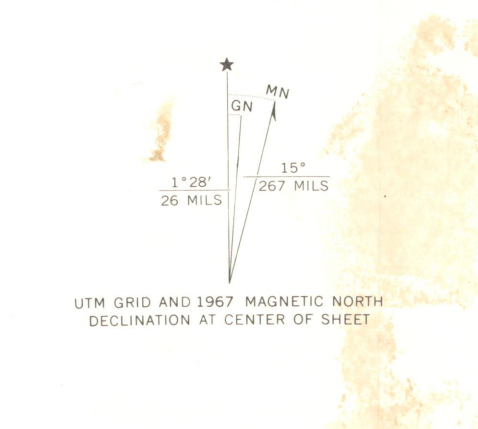
OATMAN QUADRANGLE  
ARIZONA-MOHAVE CO.  
7.5 MINUTE SERIES (TOPOGRAPHIC)

UNITED STATES  
DEPARTMENT OF THE INTERIOR  
GEOLOGICAL SURVEY

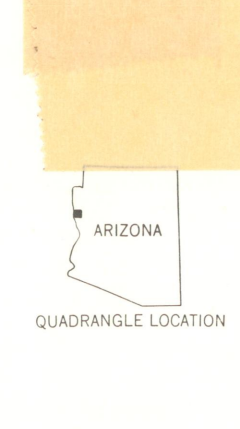
MOUNT NUTT QUADRANGLE  
ARIZONA-MOHAVE CO.  
7.5 MINUTE SERIES (TOPOGRAPHIC)



Map published by the Geological Survey  
Control by USGS and USC&GS  
Topography by photogrammetric methods from aerial  
photographs taken 1965. Field checked 1967  
Photographic projection: 1927 North American datum  
10,000-foot grid based on Arizona coordinate system, west zone  
1000-meter Universal Transverse Mercator grid ticks,  
zone 11, shown in blue  
Map photorevised 1981  
No major culture or drainage changes observed

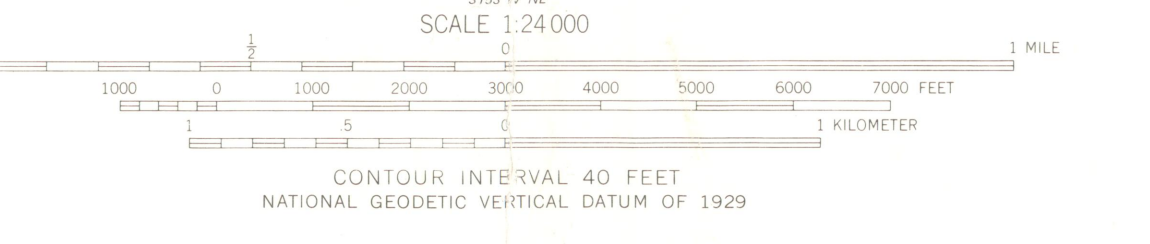
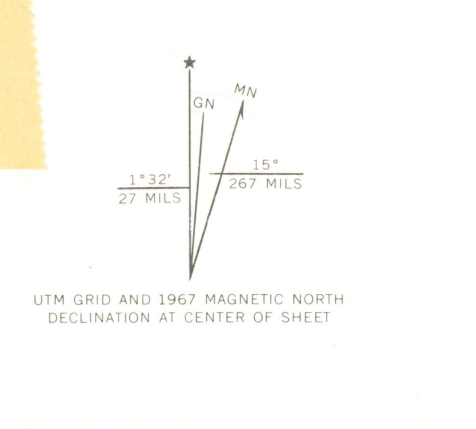


CONTOUR INTERVAL 40 FEET  
NATIONAL GEODETIC VERTICAL DATUM OF 1929



**OATMAN, ARIZ.**  
N3500-W11422.5-7.5  
1967  
PHOTOINSPECTED 1981  
AMS 3154 III SW-SERIES 5988

Map published by the Geological Survey  
Control by USGS and USC&GS  
Topography by photogrammetric methods from aerial  
photographs taken 1965. Field checked 1967  
Photographic projection: 1927 North American datum  
10,000-foot grid based on Arizona coordinate system, west zone  
1000-meter Universal Transverse Mercator grid ticks,  
zone 11, shown in blue  
To place on the predicted North American Datum 1983  
move the projection lines 2 meters north and  
72 meters east as shown by dashed corner ticks



CONTOUR INTERVAL 40 FEET  
NATIONAL GEODETIC VERTICAL DATUM OF 1929



**MOUNT NUTT, ARIZ.**  
N3500-W11413-7.5  
1967  
DMA 3154 III SE-SERIES 5988

MT. NUTT  
JFAGTY  
677  
ABB  
3-60