

34

R. 20 W.

Silver Creek Spring

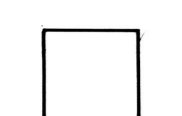

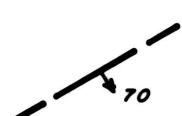
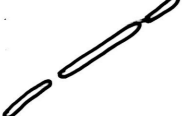


Spring

T. 20 N.

T. 19 N.

BI

**Explanation**

-  Aloyone Fm. Rhyolite / trachyte flows
-  Times Porphyry Intrusive
-  Structure (faults)
-  Rhyolite dike
-  Quartz/calcite veinlets (red) (blue)
-  Breccia

REYNOLDS METALS EXPLORATION, INC.  
 5301 Longley Lane - Suite 157 - Reno, Nevada 89511  
 A Consolidated Subsidiary - Reynolds Metals Co.

**WEST OATMAN PROJECT  
 BLACK WONDER AREA  
 MOHAVE COUNTY, ARIZONA**

**GEOLOGY**

AUTHOR: MRW    DRAFTED BY: BW    DATE: 6/5/92    SCALE: 1" = 200'  
 REVISIONS:    DRAWING NO.: