


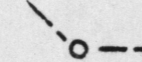



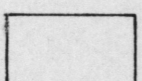

RANCHERS EXPLORATION AND DEVELOPMENT CORPORATION

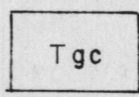
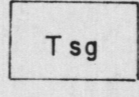


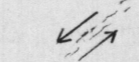
BLUEBIRD MINE

Geologic Cross Sections

Scale: 1" to 100'

EXPLANATION

-  Existing Roads
-  Property Boundary
-  R-40 Diamond Drill Hole
-  R-4 Rotary Drill Hole
-  Percent Copper
-  Mined Out
-  Ore Heap or Waste Dump

-  Tgc Tertiary-Gila Conglomerate
-  Tsg Tertiary-Schultze Granite
-  Pcps Precambrian-Pinal Schist
-  Geologic Contact
-  Fault

NOTE: Drill data is from drilling completed subsequent to January 1970.