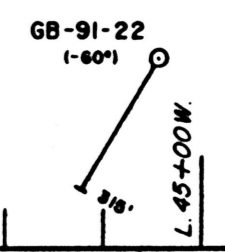
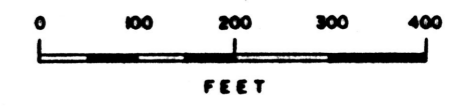
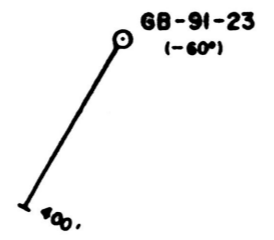
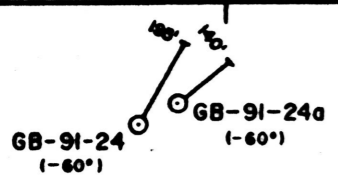


<b>CONSOLIDATED RHODES RESOURCES LTD.</b>		
<b>GOLD BASIN PROJECT</b>		
RANGE 18 W. & 19 W, TOWNSHIP 28 N. MOHAVE COUNTY, ARIZONA		
<b>WEST FAULT ZONE</b>		
<b>DRILL HOLE PLAN</b>		
DATE: APRIL, 1991	SCALE: 1" = 200'	FIGURE No. 4.5

8+00S  
10+00S  
12+00S  
14+00S  
16+00S  
18+00S  
20+00S  
22+00S  
24+00S  
26+00S  
28+00S



L. 70+00 W.

L. 65+00 W.

L. 60+00 W.

L. 55+00 W.

L. 50+00 W.

L. 45+00 W.

24+00S  
26+00S  
28+00S