

CONSOLIDATED RHODES RESOURCES LTD.

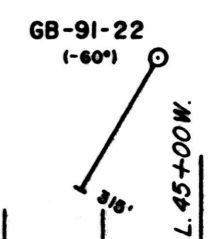

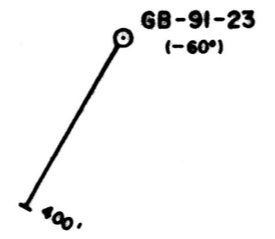
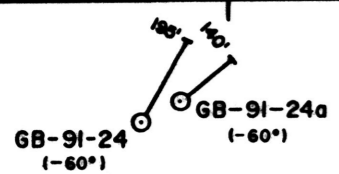
GOLD BASIN PROJECT
 RANGE 18 W. & 19 W, TOWNSHIP 28 N.
 MOHAVE COUNTY, ARIZONA

WEST FAULT ZONE

DRILL HOLE PLAN

DATE: APRIL, 1991 SCALE: 1" = 200' FIGURE No. 4.5

8+00S
10+00S
12+00S
14+00S
16+00S
18+00S
20+00S
22+00S
24+00S
26+00S
28+00S



24+00S
26+00S
28+00S

L. 70+00 W.

L. 65+00 W.

L. 60+00 W.

L. 55+00 W.

L. 50+00 W.

L. 45+00 W.