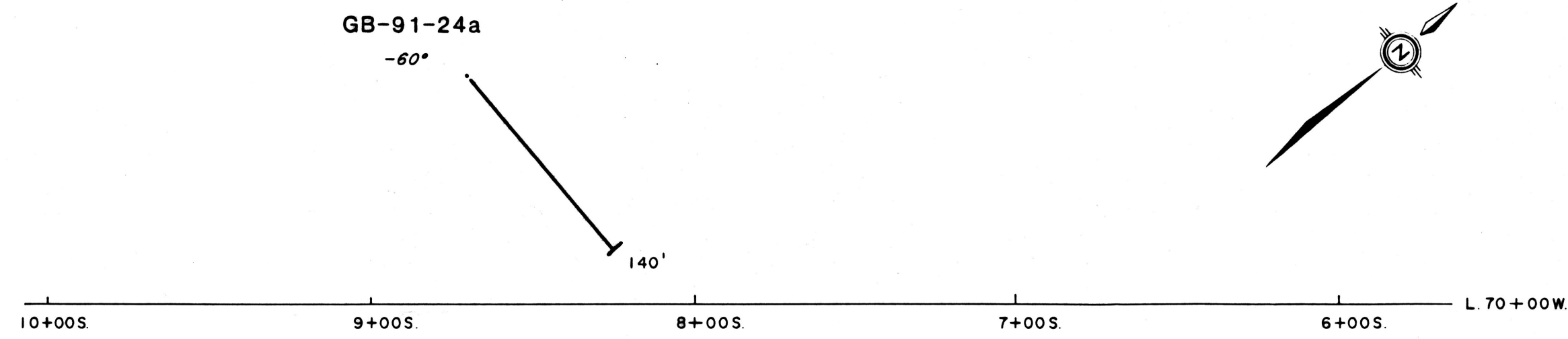
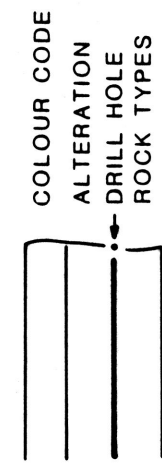
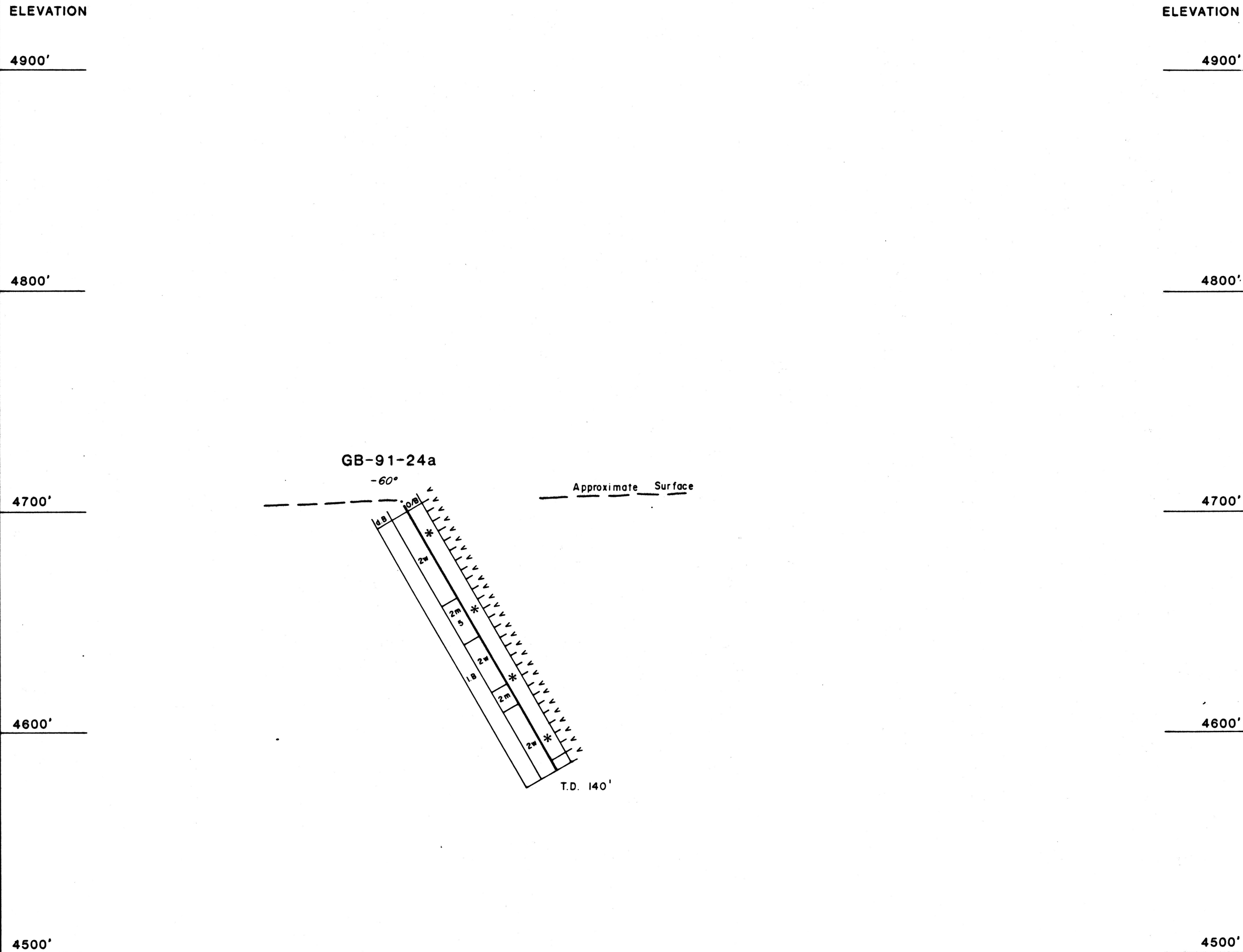


LEGEND



PLAN

SECTION



COLOUR CODE

- B Brown
- G Grey
- M Maroon
- O Orange
- R Red
- Y Yellow

- Modifiers**
- d - dark
 - l - light
 - p - pale

ALTERATION/MINERALIZATION

- Modifiers**
- w - weak
 - m - moderate
 - s - strong
- 1 Hematite
 - 2 Limonite
 - 3 Carbonate
 - 4 Chlorite
 - 5 Clay
 - 6 Silica
 - 7 Saussurite
 - 8 Epidote
 - 9 Pyrite
 - 10 Sericite
 - 11 Magnetite

ROCK TYPES

- C Clay dyke
- Lam Lamprophyre dyke
- + + Precambrian biotite monzogranite, fine grained
- + + Precambrian biotite monzogranite, medium to coarse.
- * Precambrian gneiss: quartz - feldspar biotite, medium to coarse grained.

STRUCTURE

- Fol. Foliation
- ~ Fault
- rv Poor recovery ($\leq 60\%$)

ASSAYS

- .026 Gold in oz/ton at 5 feet intervals
- < Less than .001

CONSOLIDATED RHODES RESOURCES LTD.

GOLD BASIN PROJECT
 RANGE 18W & 19W, TOWNSHIP 28N,
 MOHAVE COUNTY, ARIZONA

WEST FAULT ZONE
PLAN AND SECTION
DRILL HOLE GB-91-24a

LOOKING 360°

