

KK HILL

FOY RIDGE


TWIN BUTTES

MINNIE-GLANCE AREA

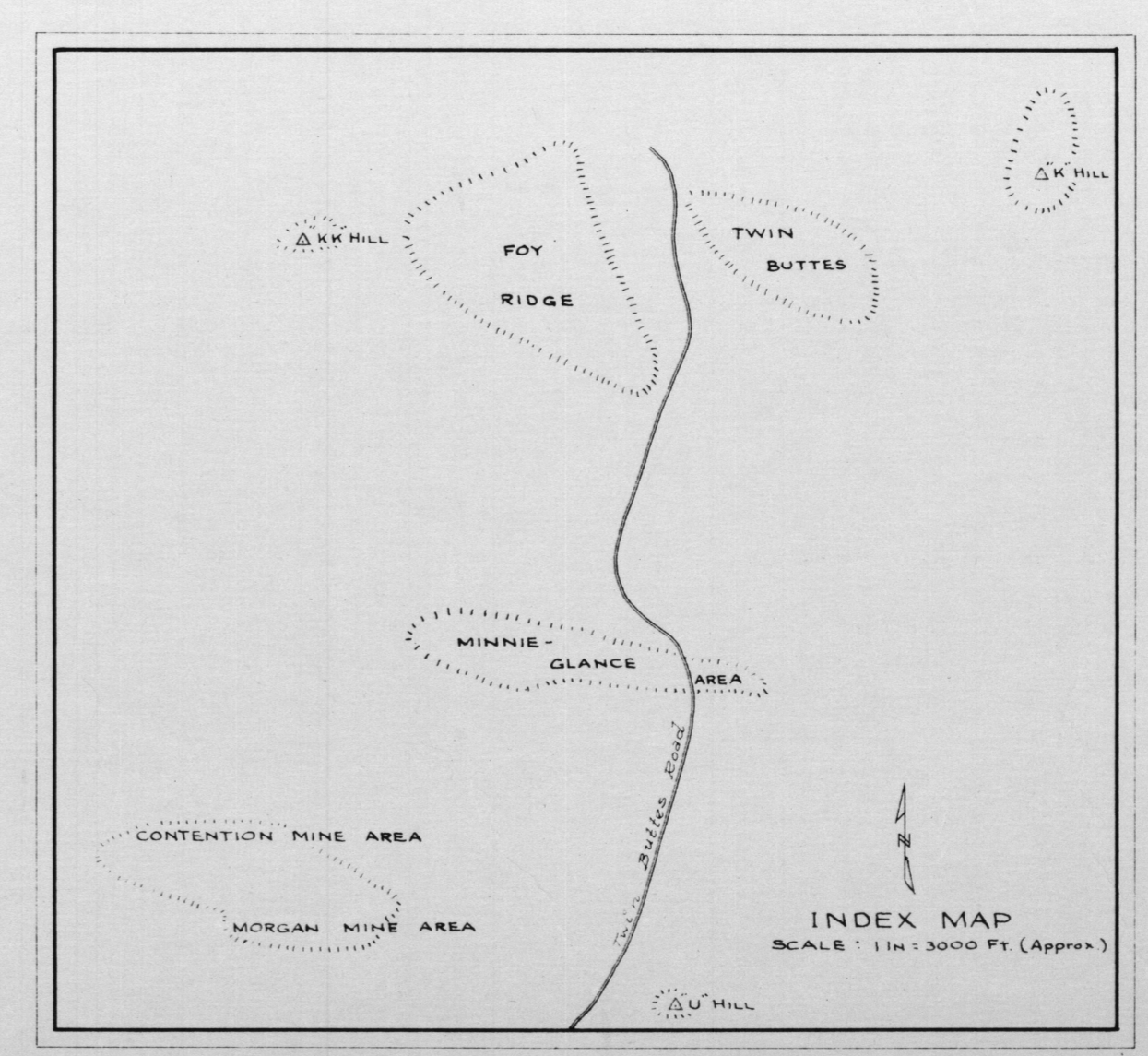
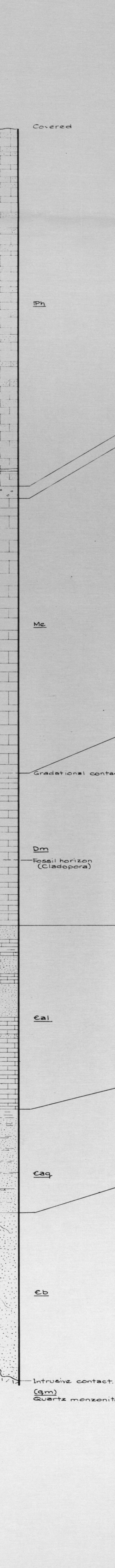


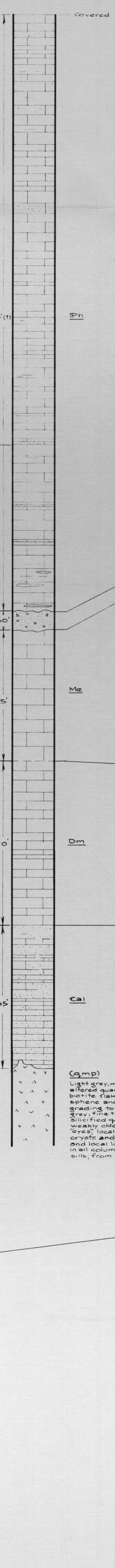
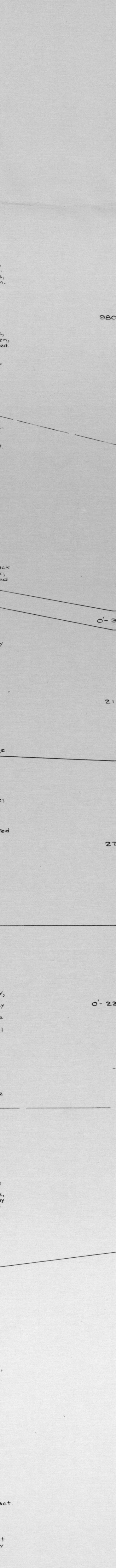
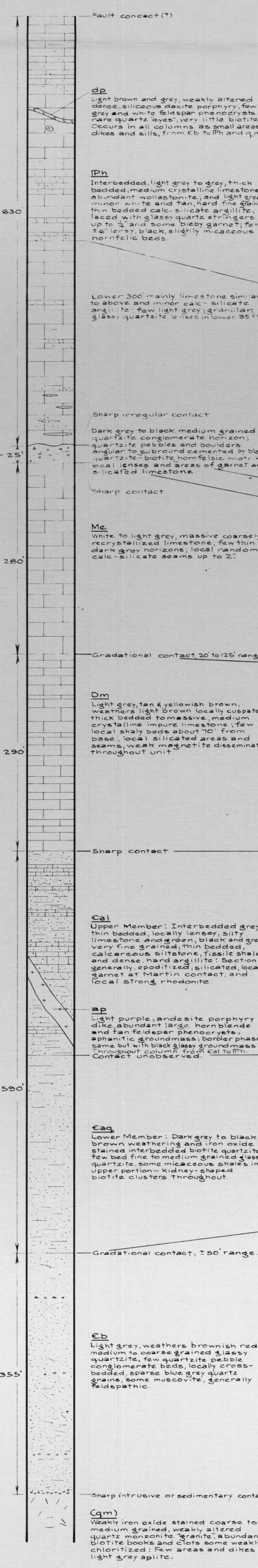

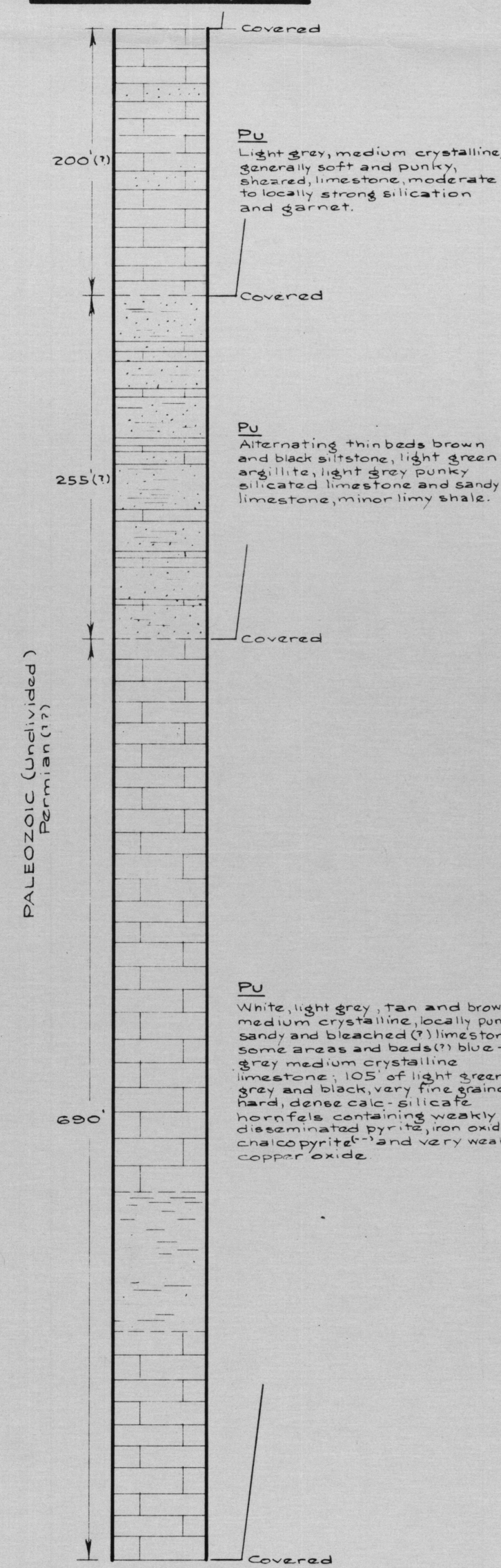
CONTENTION MINE AREA

MORGAN MINE AREA

U HILL



FOY RIDGE



COMPOSITE STRATIGRAPHIC COLUMN
TWIN BUTTES AREA
PIMA COUNTY, ARIZONA

VERTICAL SCALE: 1 in. = 100 FT.
(NOTE: MAXIMUM OBSERVED THICKNESSES SHOWN.)