




CONTOUR MAP
 AROUND
PROPOSED MILLSITE
 COPPER CHIEF MINE
 VERDE MINING DISTRICT
 YAVAPAI COUNTY ARIZONA
 SCALE
 1 IN. = 30 FT.
 CONTOURS - 5- FEET



NOTE Average depth to bed rock is about one foot.

By J. WILLIAM WAARA
 Engineer
 PRESCOTT ARIZONA
 Mar. 1915