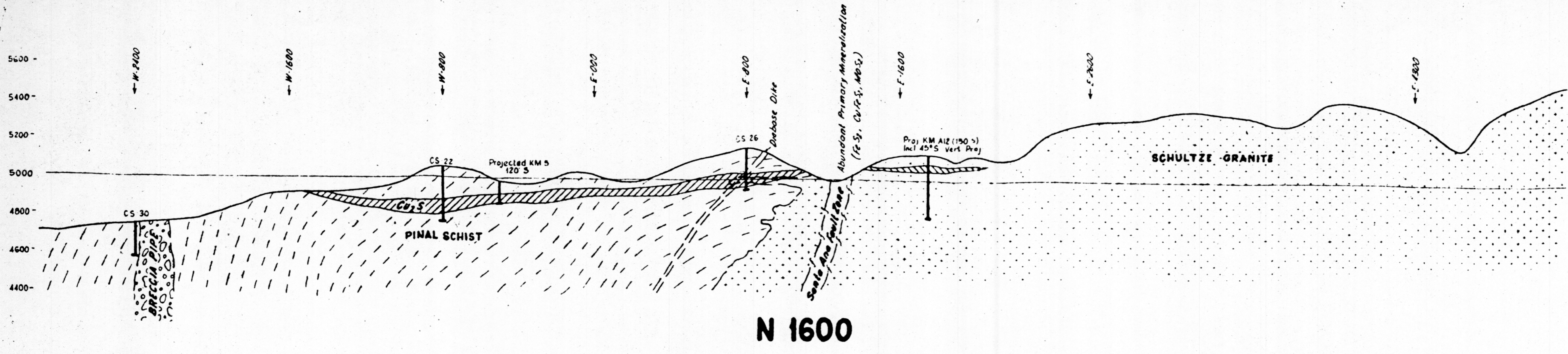
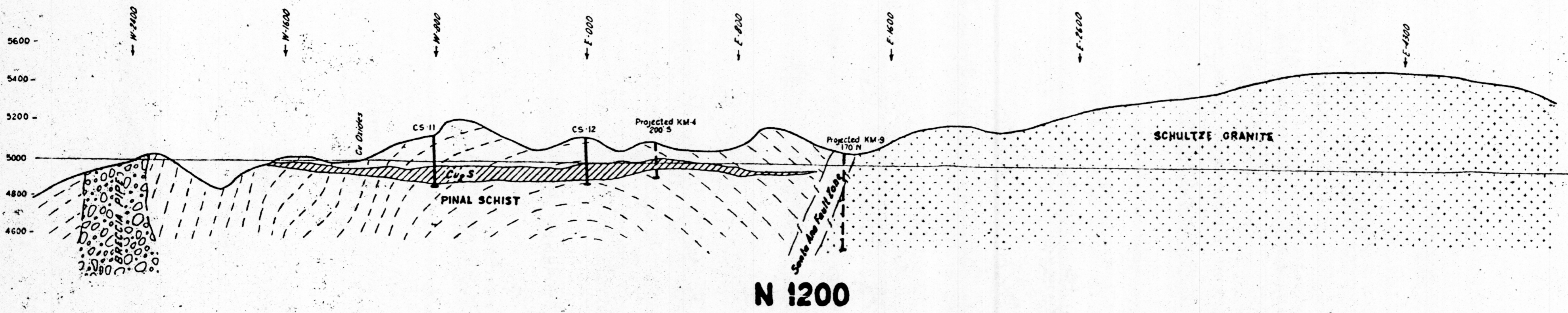


W

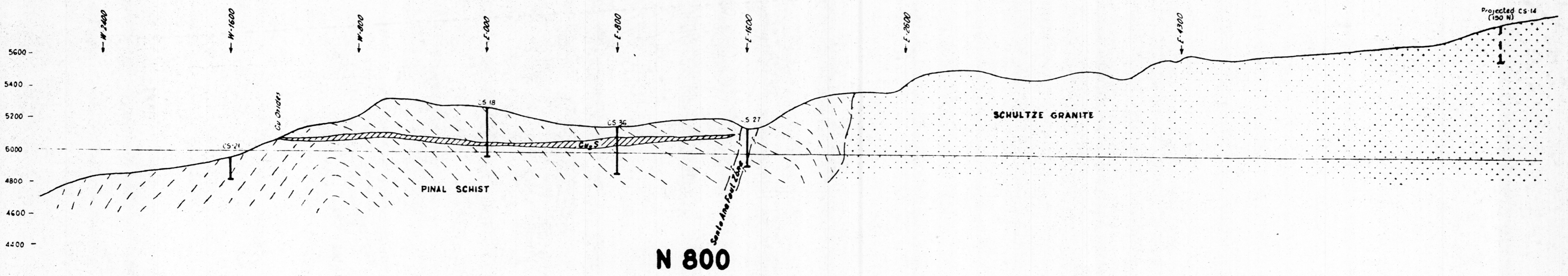
E



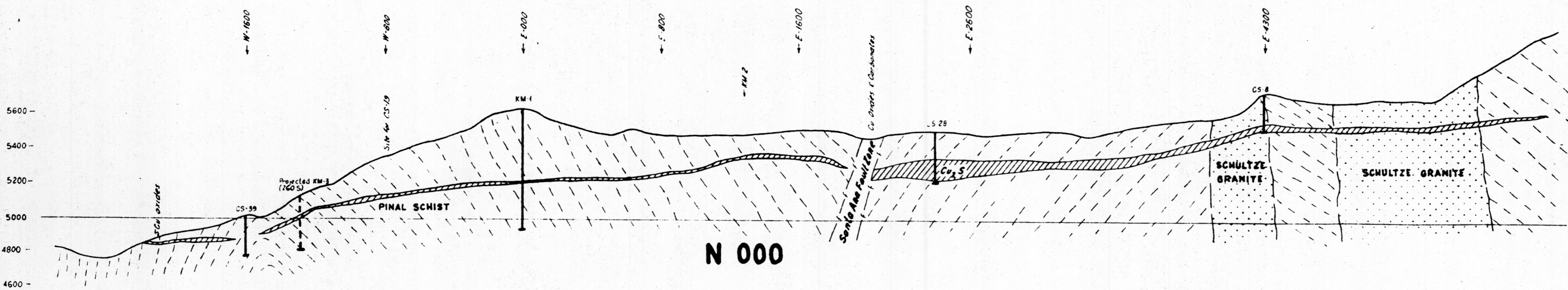
N 1600



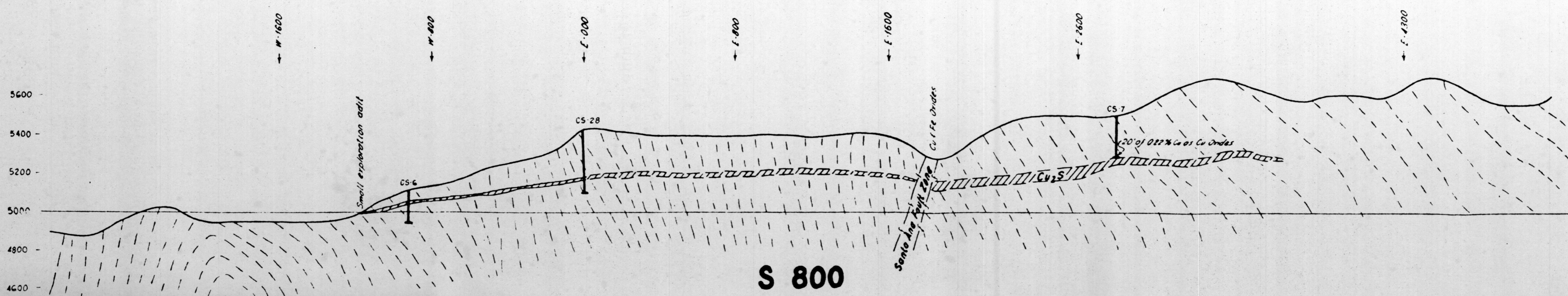
N 1200



N 800



N 000



S 800

HUMBLE OIL & REFINING COMPANY
 MINERALS DEPARTMENT
COPPER SPRINGS
 E-W CROSS SECTIONS

Scale 1" = 400'
 Geologist: M.R. Linn
 Contour Interval: 200'
 Date: 8-70