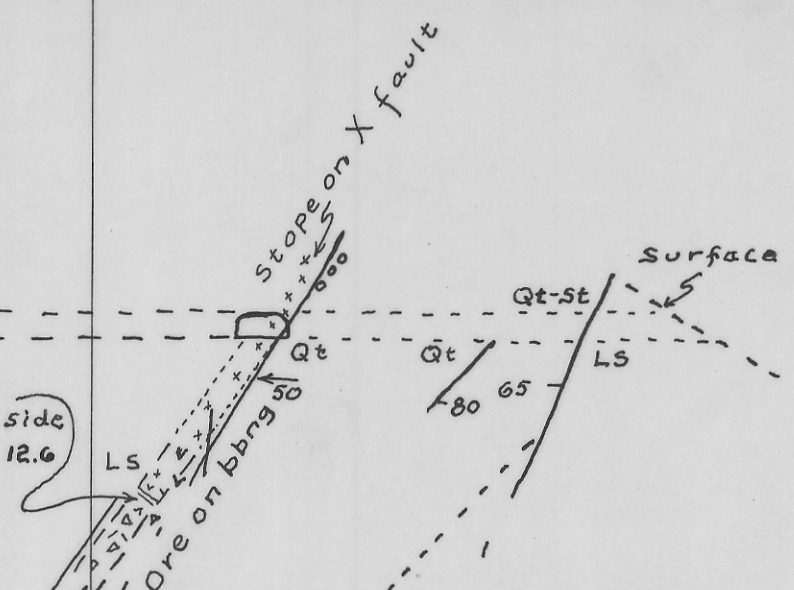


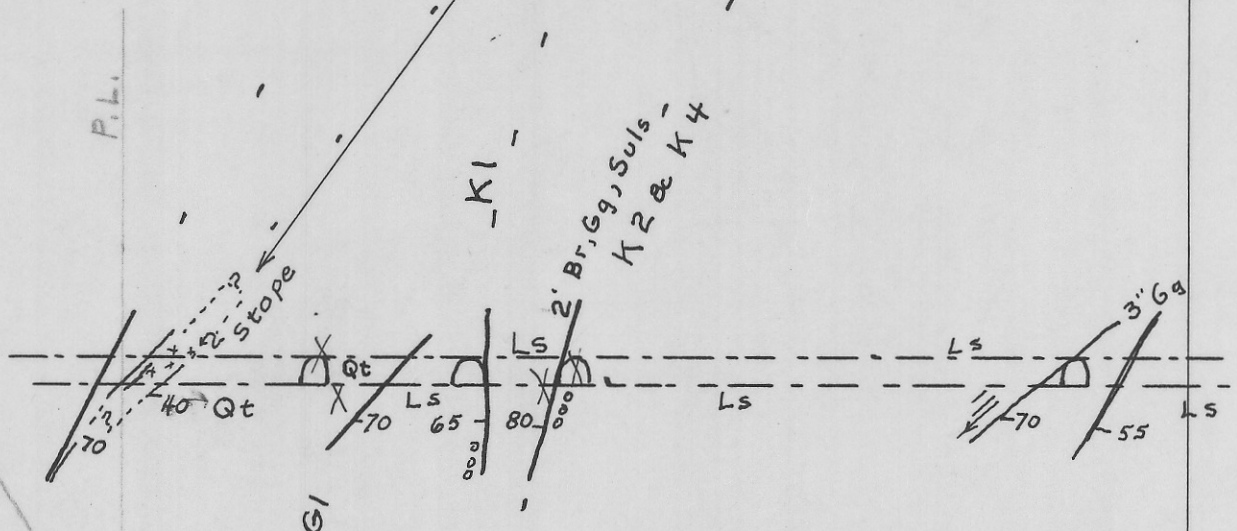
BLACKSMITH ADIT

EP. sample No. 28, SE side
Wd G.5, Ag @0, Pb 21.3, Zn 12.6



THIS WALL MOVED 600' SW.

KASPER ADIT



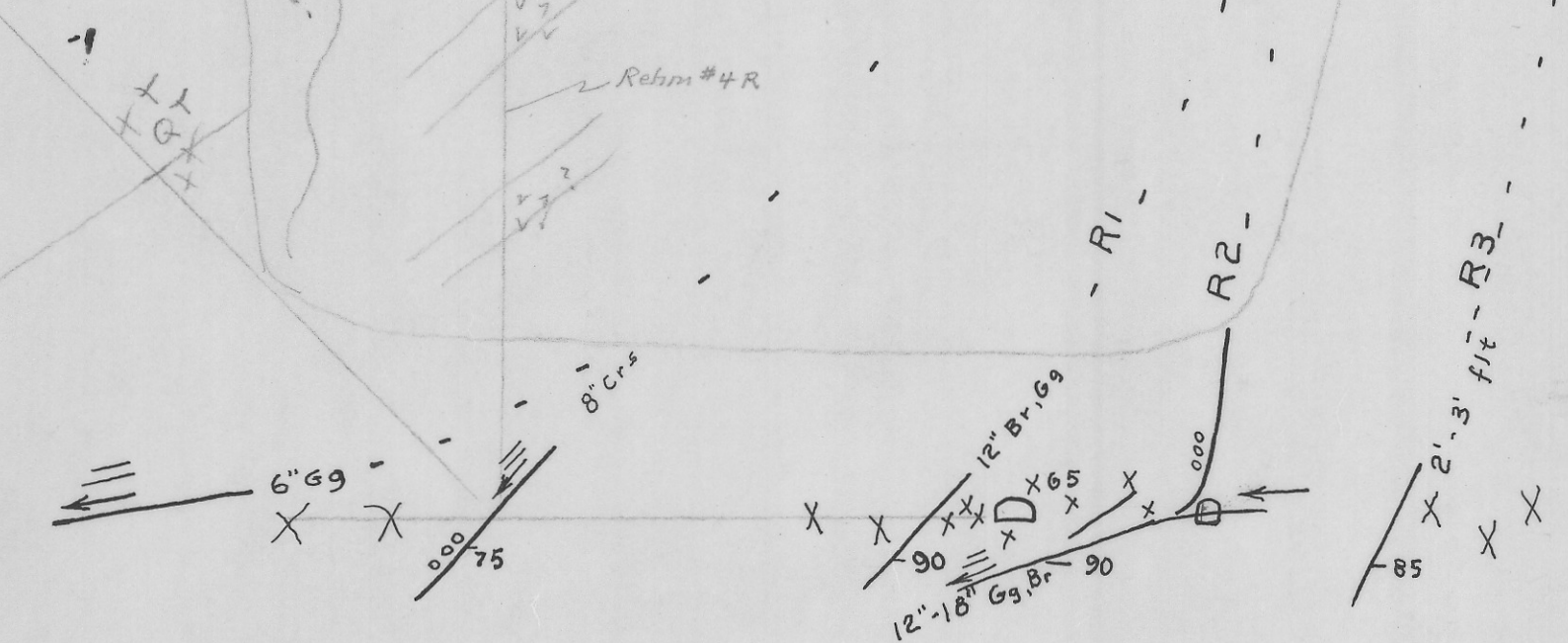
Indications are for small irregular ore except on BS fault strand G1

GRAY ADIT LEVEL

Zone favorable for bedded ore near SE side BS fault zone

Zone favorable for bedded ore near SE side BS fault zone

Hilltop Quartzite



A Major regional thrust nearly parallel to this section

REHM ADIT LEVEL

MAP J

THRU 2005, 4455E
LOOKING NBI° 15' W

HILLTOP MINE
HILLTOP, ARIZ.
SECTION I
1 IN. = 50 FT.
AUG-SEPT. 1950
FILE NO.