









- LEGEND —
-  MASSIVE SULFIDES
 -  DISSEMINATED SULFIDES
 -  QUARTZ
 -  DARK GREEN CHLORITE SCHIST
 -  GREEN CHLORITE-SERICITE PHYLLITIC SCHIST OR QUARTZ - PLIOCLASE SERICITE GNEISSIC SCHIST.
 -  ATTITUDE OF LINEATIONS
 -  ATTITUDE OF FOLIATION
 -  FAULT

PLATE 7
GEOLOGIC PLAN MAP
100' LEVEL
ORIZABA MINE
Maricopa County, Arizona

SCALE: 1" = 20 Feet

MAPPED by R. J. LICKUS
SURVEYED by S. SHAW & R. J. LICKUS

August, 1970

ADMMR 0230-007