

LEGEND








-  MASSIVE SULFIDES
-  DISSEMINATED SULFIDES
-  QUARTZ
-  DARK GREEN CHLORITE SCHIST
-  GREEN CHLORITE-SERICITE PHYLLITIC SCHIST OR QUARTZ - PLIOCLASE SERICITE GNEISSIC SCHIST.
-  ATTITUDE OF LINEATIONS
-  ATTITUDE OF FOLIATION

PLATE 8
GEOLOGIC PLAN MAP
120 LEVEL
ORIZABA MINE
Maricopa County, Arizona

SCALE: 1" = 20 Feet

MAPPED by R. J. LICKUS
SURVEYED by S. SHAW & R. J. LICKUS

August, 1970

ADMMR 0230-008