










- LEGEND —
-  MASSIVE SULFIDES
  -  DISSEMINATED SULFIDES
  -  QUARTZ
  -  DARK GREEN CHLORITE SCHIST
  -  GREEN CHLORITE-SERICITE PHYLLITIC SCHIST OR QUARTZ - PLIOCLASE SERICITE GNEISSIC SCHIST.
  -  ATTITUDE OF LINEATIONS
  -  ATTITUDE OF FOLIATION

**PLATE 9**  
**GEOLOGIC PLAN MAP**  
**120½ LEVEL**

**ORIZABA MINE**  
**Maricopa County, Arizona**

SCALE: 1" = 20 Feet

MAPPED by R. J. LICKUS  
SURVEYED by S. SHAW & R. J. LICKUS

August, 1970

ADMMR 0230-009