

**EXPLANATION**









- |   |                             |   |  |
|---|-----------------------------|---|--|
|  | I.P. ANOMALY                |  | CHLORITE-SERICITE AND QUARTZ-PLAGIOCLASE<br>PHYLLITIC SCHIST |
|  | SP. ANOMALY                 |  | CHLORITE SERICITE GNEISSIC SCHIST                            |
|  | COPPER SHOWINGS (Malachite) |  | QUARTZ   |
|  | FAULT                       |   |  |
|  | UNDERGROUND WORKINGS        |   |  |

PLATE 2  
**ORIZABA MINE**  
 MARICOPA COUNTY, ARIZONA  
 GEOLOGIC AND GEOPHYSICAL DATA  
 COMPILATION MAP

R. J. LICKUS  
 SCALE: 1" = 100'