


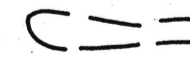




-  I.P. ANOMALY
-  S.P. ANOMALY
-  COPPER SHOWINGS (Malachite)
-  FAULT
-  UNDERGROUND WORKINGS
-  ZONES OF SURFACE IRON STAINING

PLATE 3
ORIZABA MINE
 MARICOPA COUNTY, ARIZONA
 GEOLOGIC AND GEOPHYSICAL DATA
 COMPILATION MAP

R. J. LICKUS
 SCALE: 1" = 100'