







EXPLANATION

-  I.P. ANOMALY
-  SP. ANOMALY
-  COPPER SHOWINGS (Malachite)
-  FAULT
-  UNDERGROUND WORKINGS
-  ZONES OF SURFACE IRON STAINING

RECOMMENDED DRILL HOLES
 PLATE #15
ORIZABA MINE
 MARICOPA COUNTY, ARIZONA
 GEOLOGIC AND GEOPHYSICAL DATA
 COMPILATION MAP
 R. J. LICKUS
 SCALE: 1" = 100'