







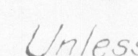
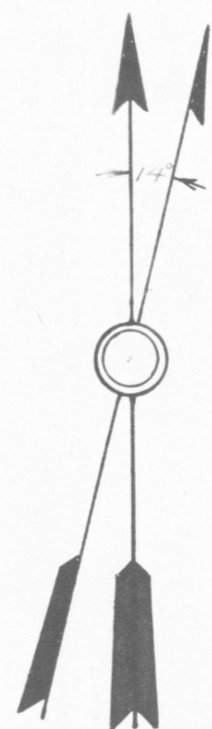
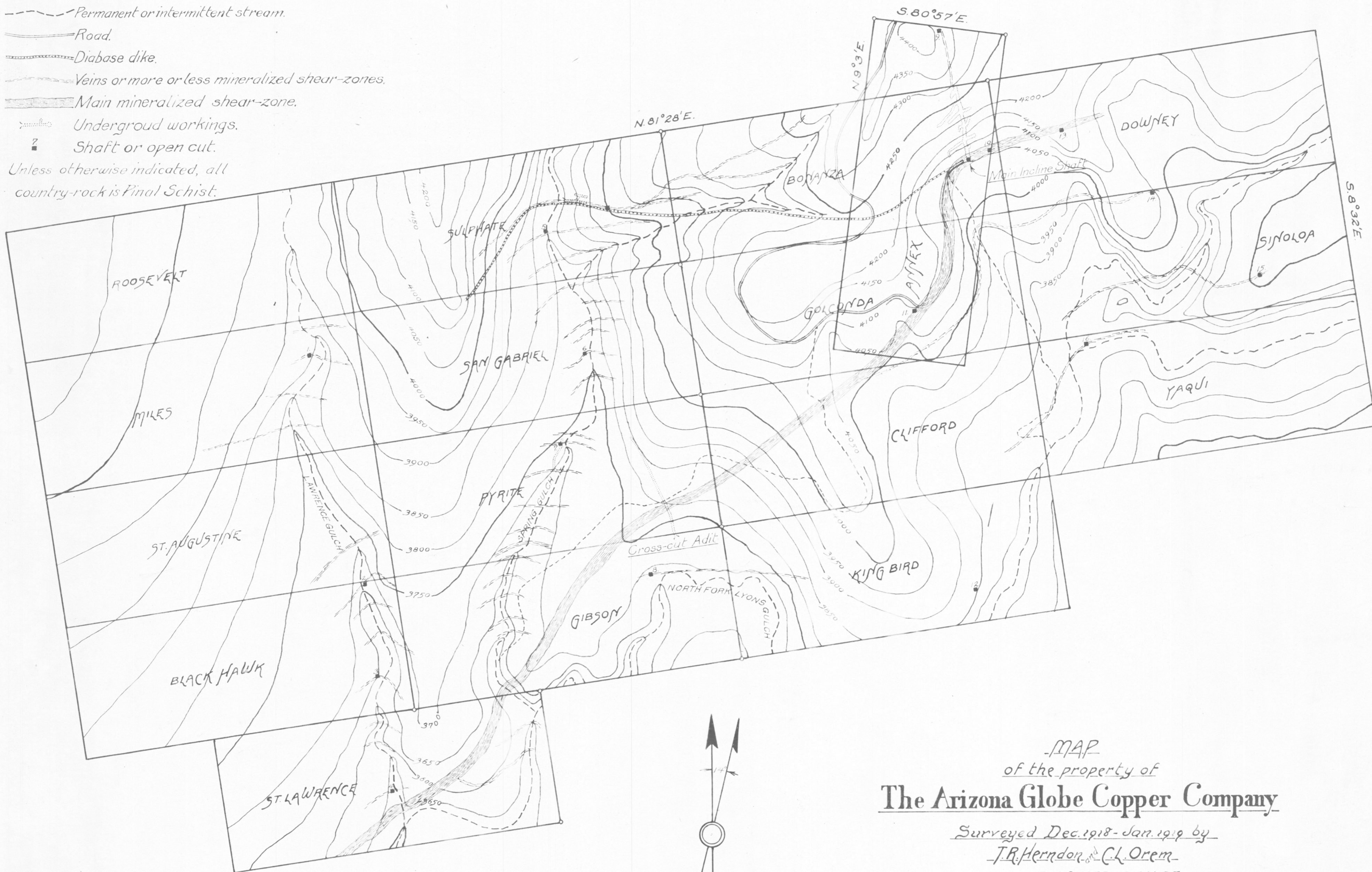


Legend

-  Contour lines.
-  Trail.
-  Permanent or intermittent stream.
-  Road.
-  Diabase dike.
-  Veins or more or less mineralized shear-zones.
-  Main mineralized shear-zone.
-  Underground workings.
-  Shaft or open cut.

Unless otherwise indicated, all country-rock is Final Schist.




MAP  
of the property of  
**The Arizona Globe Copper Company**

Surveyed Dec. 1918 - Jan. 1919 by  
*J. R. Herndon & C. L. Orem*  
UNDER THE SUPERVISION OF  
*J. M. Butler*

SCALE

300' = 1"



**ADMMR  
0223-001**

ADMMR 0223-001