














	MARBLE IN OVERLYING SLICES		MINERALIZATION WITH IRON		SANDY, CHERTY LIMESTONE WITH QUARTZITE
	MARBLE IN SUBJACENT BLOCK		DARK-COLORED DIKES		
	MOUSE-COLORED LIMESTONE		ATTITUDE OF BEDS		
	THIN-BEDDED, CHERTY LIMESTONE		FAULTS		
	DARK-BLUE LIMESTONE		CLIFFS		
	QUARTZITE		RIDGES		
	GRANITIC ROCKS		GULCHES		

ABBREVIATIONS:
 Ch. = Chert.
 Qtzite = Quartzite.
 Ft. = Fault.
 Sk. = Skarn.

ADMR 0013-026

GEOLOGIC SKETCH
 MOUNT FAGAN MARBLE DEPOSITS
 HELVETIA MINING DISTRICT
 PIMA COUNTY, ARIZONA

MOSTLY IN SECTION 11
 T. 18S., R. 15 E.
 SCALE: 1 INCH = 200 FEET
 DECEMBER, 1960



E.H. Jenkins #1105