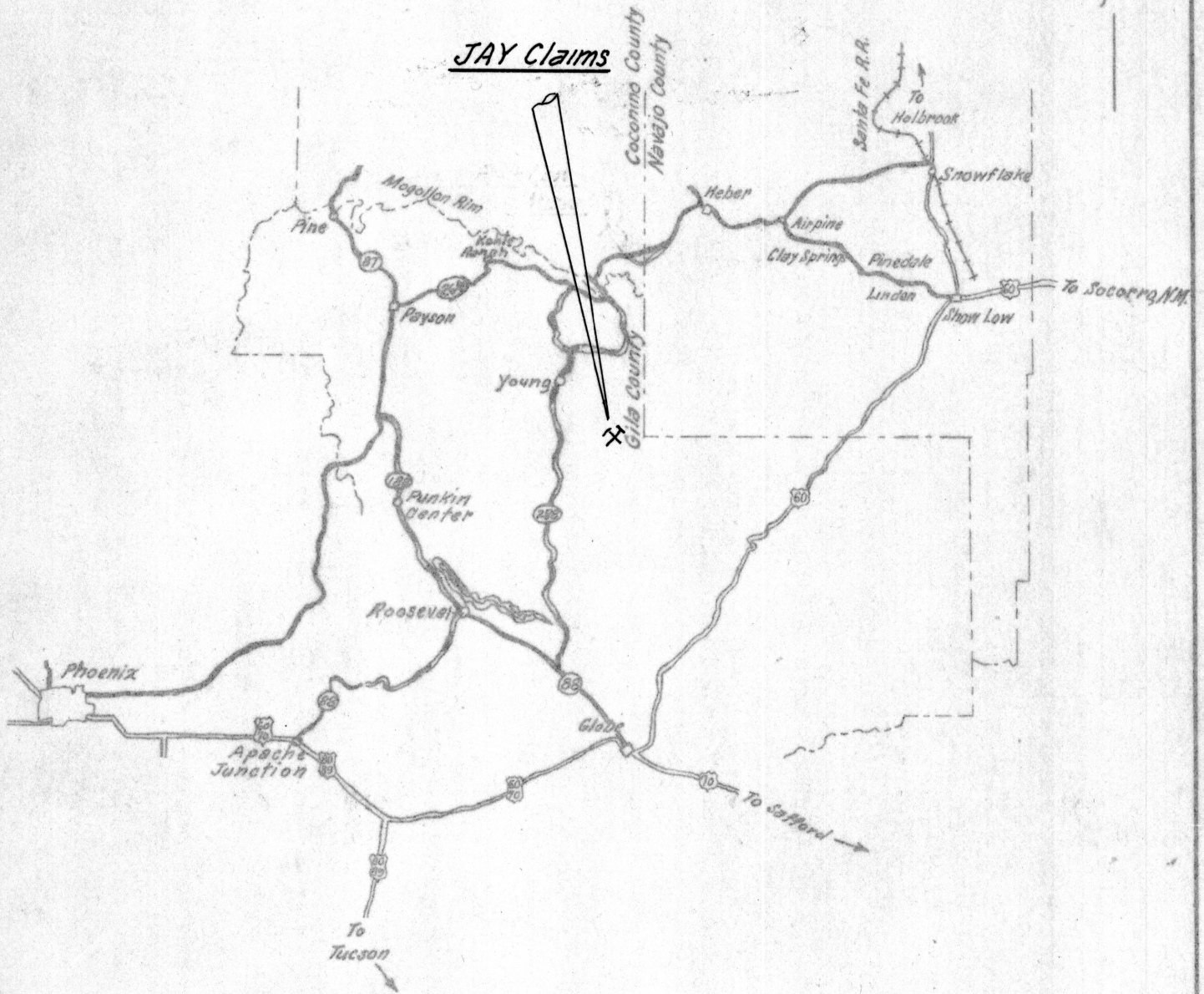






JAY Claims



NOTE

-  Federal Highways
-  Paved State roads
-  Graveled State or County roads
-  Unimproved Roads

**INDEX MAP
OF
EAST CENTRAL ARIZONA**

SCALE: 1" = 21 MILES

0 10 20 30 40

MAY, 1957 R.E.M.

A-15

ADMMR0167-006

MAP No.