





LEGEND

-  Quartz & Quartz Monzonite Porphyry
-  Porphyritic Andesite
-  Interbedded Basalt, Andesite, Sc, & sl
-  Gneissic & Muscovite Granite

REVISED	GEOLOGY PLAN MAP & DRILL HOLE LOCATION MAP	
	SCALE 1" = 1000'	
	PROJECT: BARKLEY-BUCKEYE No.0808	
	LOCATION: Maricopa Co, Arizona	
	DATA BY: H.R.M.	DATE: 3-18-71
	DRAWN BY:	
PLATE	norandex inc. TUCSON DISTRICT	INDEX

ADM MR 0162-002