












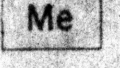



**Energy Reserves Group**  
SOUTHWEST DISTRICT OFFICE

**TABLE MOUNTAIN PROSPECT  
GEOLOGIC MAP**

SCALE 1" = 1000' BY SELME DATE 10/15/81

- |   |  |
|---|--|
|  ALLUVIUM                |  ARGILLIC ALTERATION                |
|  TERTIARY                |  FAULT, BALL ON DOWNTOWN SIDE       |
|  GALLIHO VOLCANICS       |  THRUST FAULT, TEETH ON UPPER PLATE |
| <b>CRETACEOUS</b>   |  CONTACT                            |
|  Kbp BRECCIA PIPES       |  STRIKE AND DIP OF BEDS             |
|  Kv GLORY HOLE VOLCANICS |  SAMPLE LOCATION AND NUMBER         |
|  JASPEROID               |  PROSPECT PIT                       |
| <b>MISSISSIPPIAN</b>  |  |
|  Me ESCABROSA FORMATION  |  |
| <b>DEVONIAN</b>   |  |
|  Dm MARTIN FORMATION     |  |

