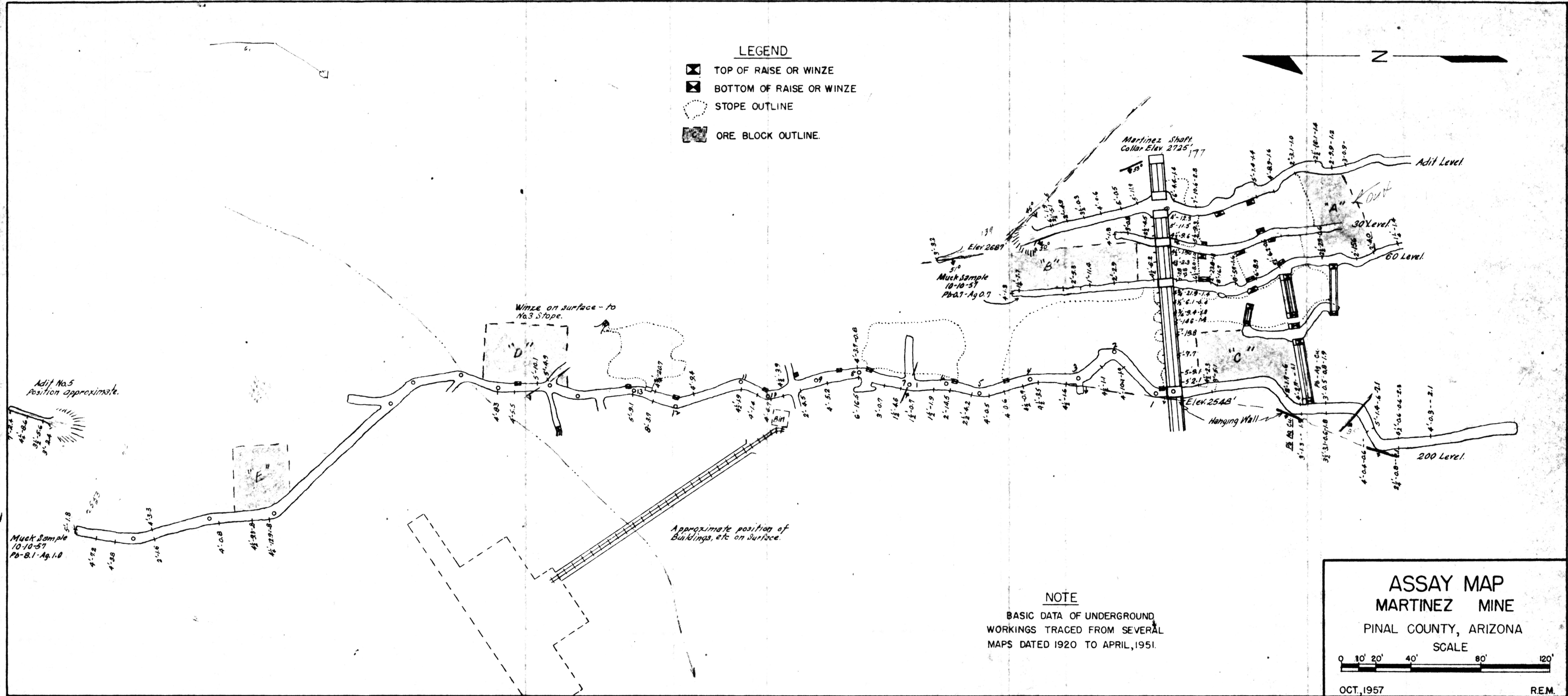
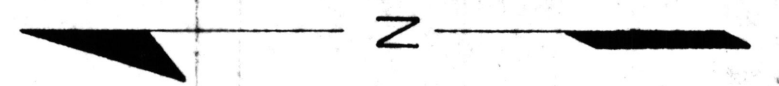


LEGEND

- ☒ TOP OF RAISE OR WINZE
- ☒ BOTTOM OF RAISE OR WINZE
- STOPE OUTLINE
- ▨ ORE BLOCK OUTLINE




NOTE

BASIC DATA OF UNDERGROUND WORKINGS TRACED FROM SEVERAL MAPS DATED 1920 TO APRIL, 1951.

**ASSAY MAP
MARTINEZ MINE**

PINAL COUNTY, ARIZONA

SCALE



OCT, 1957

REM.

080-7200 RMMCA PLATE 3