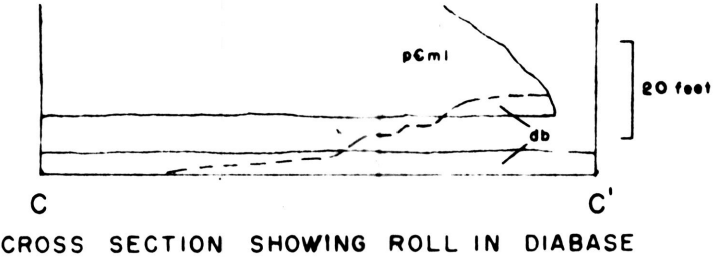
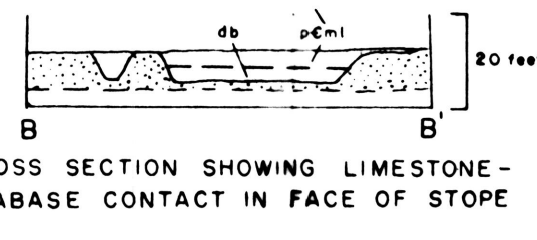
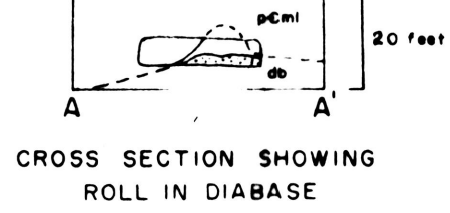



**EXPLANATION**

- Strike and dip of beds
- Shear, showing dip
- Raise
- Backfill
- Sample location, with number
- Mesal limestone, lower member (pre-Cambrian)
- Diabase



**UNDERGROUND WORKINGS  
GRANDVIEW NO. 4 MINE  
PHILLIPS ASBESTOS MINES**  
Grandview No. 3, No. 4, No. 5, & No. 7 Claims  
Gila County, Arizona



Chapman, Wood, & Griswold  
Albuquerque, New Mexico

Drawing No. 642  
June, 1962

500-0810 JMMCA