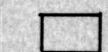
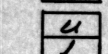




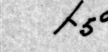


LEGEND

-  Tqg - Tertiary-Quaternary gravel.
-  pem - Precambrian Mescal limestone (upper, lower).
-  pEd - Precambrian, Dripping Spring quartzite (upper, lower).
-  d - Devonian - diabase.
-  pEb - Precambrian - basalt.
-  1-50 Dip and strike of bedding.
-  Fault.

SURFACE GEOLOGY MAP
RED BLUFF CLAIMS
 Gila County, Arizona

Scale 1"=500 ft

0 500' 1000' 1500'

May, 1976 R.E. Mieritz

ADMMR 0067-012

MAP No.