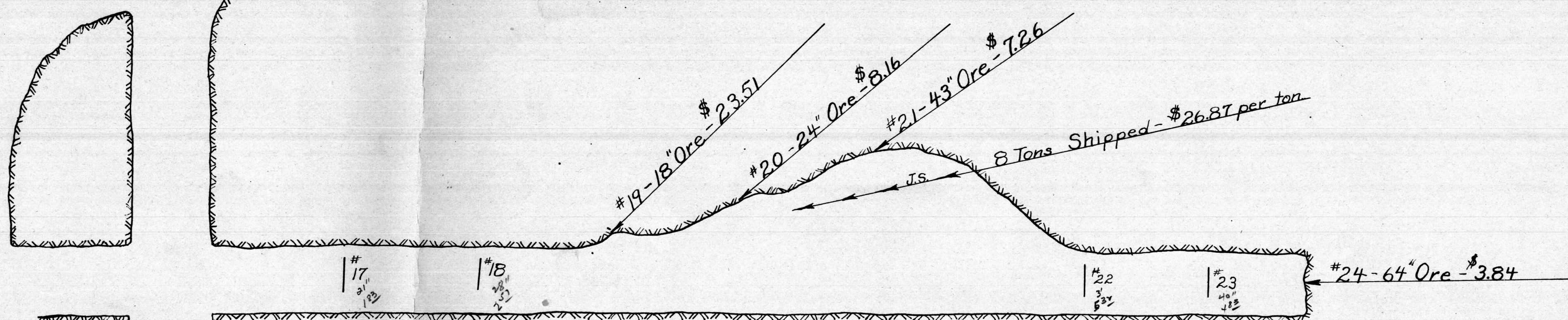
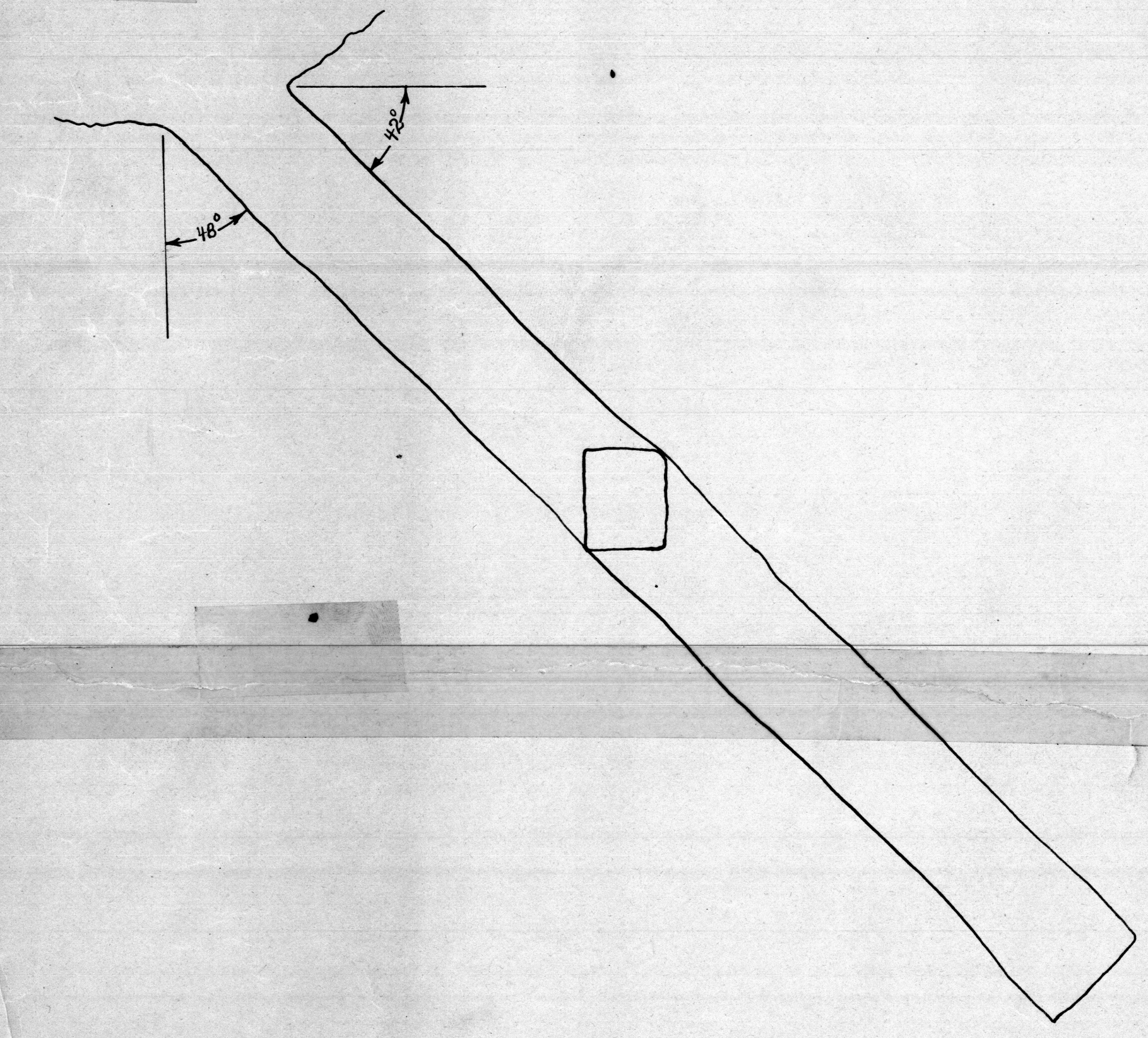


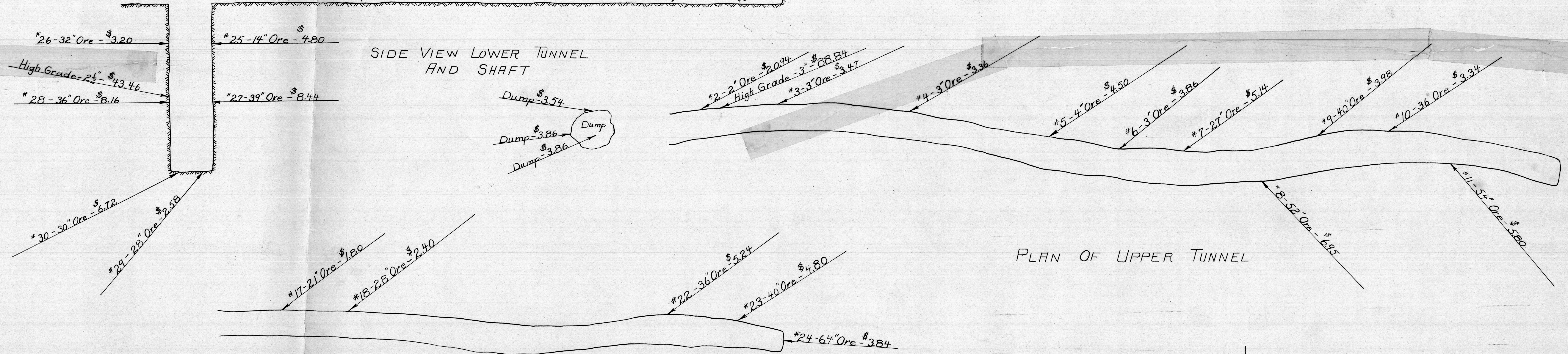
SIDE VIEW UPPER TUNNEL



SIDE VIEW LOWER TUNNEL AND SHAFT



PROFILE OF SHAFT



PLAN OF UPPER TUNNEL

PLAN OF LOWER TUNNEL
ADMRR 0106-004

ST. JOHN GOLD & COPPER CO.
ASSAY MAP OF
WORKINGS ON LOS FELICE CLAIM
JAMES S. MILLER
711-15177-201 Date