




MAP-C
CLAIM MAP
OF THE
NATIONAL GOLD CORP.

Scale 1" = 400' Date Aug. 15, 1937
From U.S. MINERAL SURVEY MAP

- LEGEND
- NATIONAL GOLD CORP. PROPERTY 
 - WATER RIGHT OF WAY 
 - VEINS (APPROXIMATE LOCATION) 
- Dr. By D. W. Jaquays B.Sc. ME

ADM MR 101-003