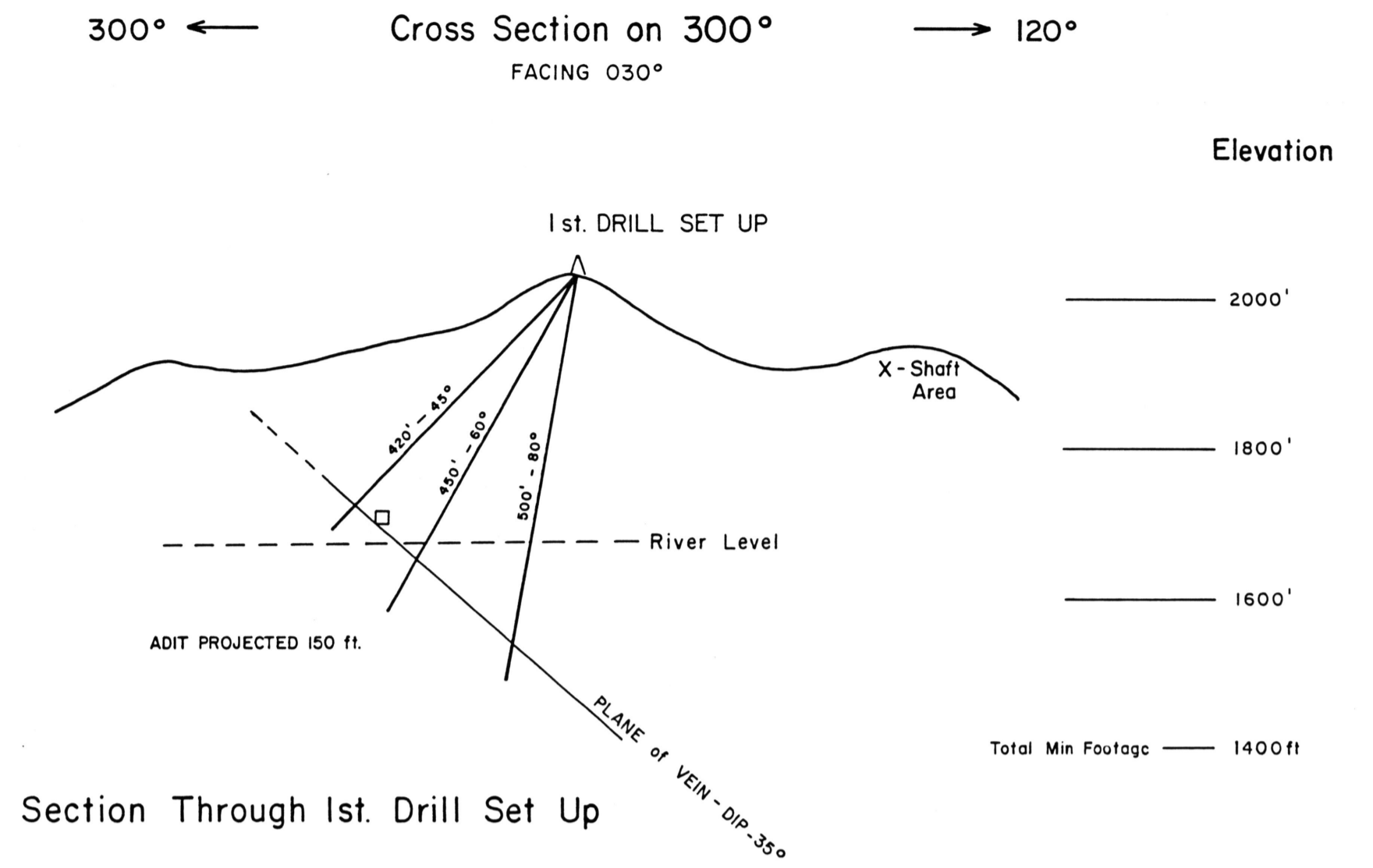
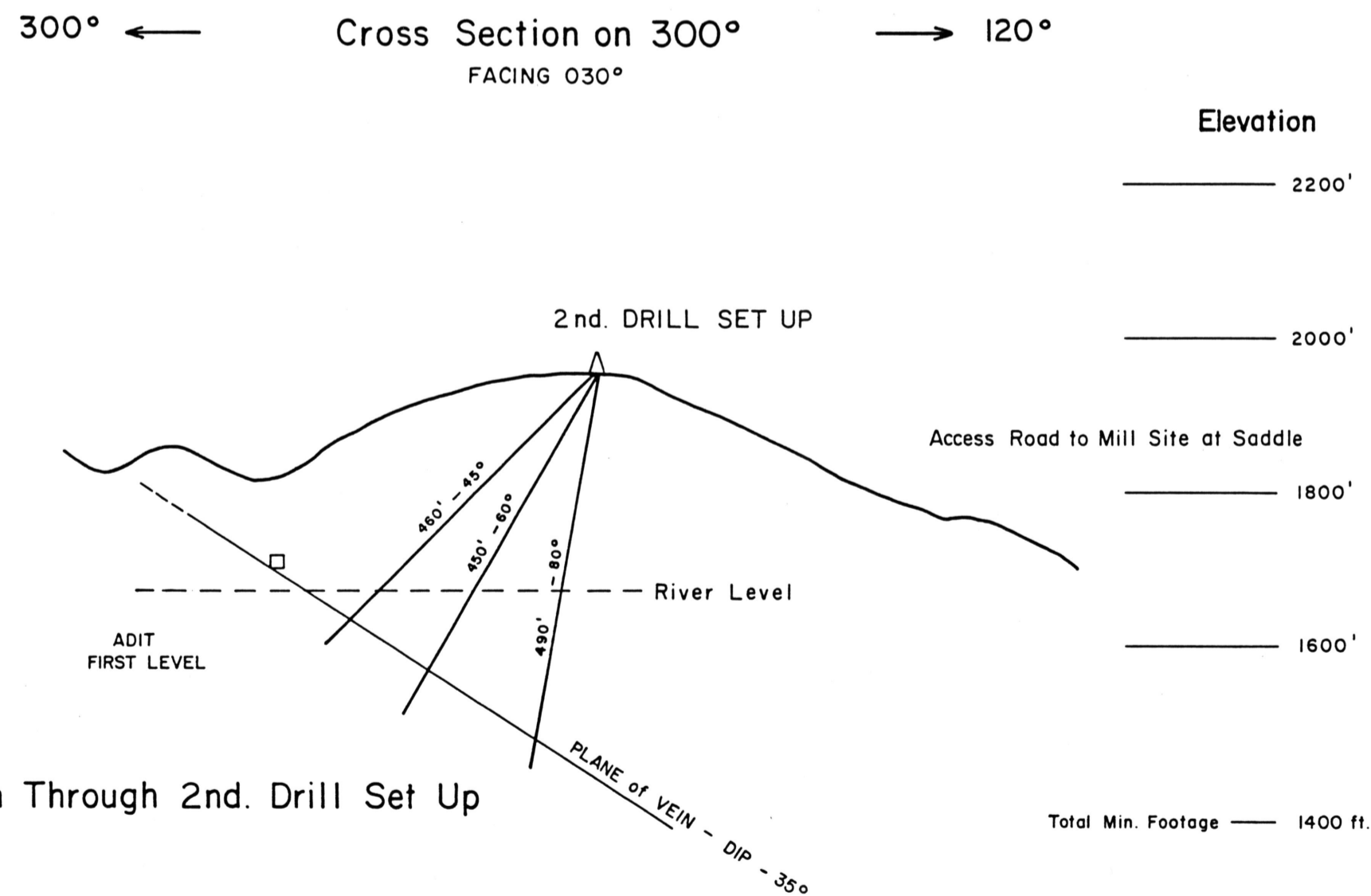


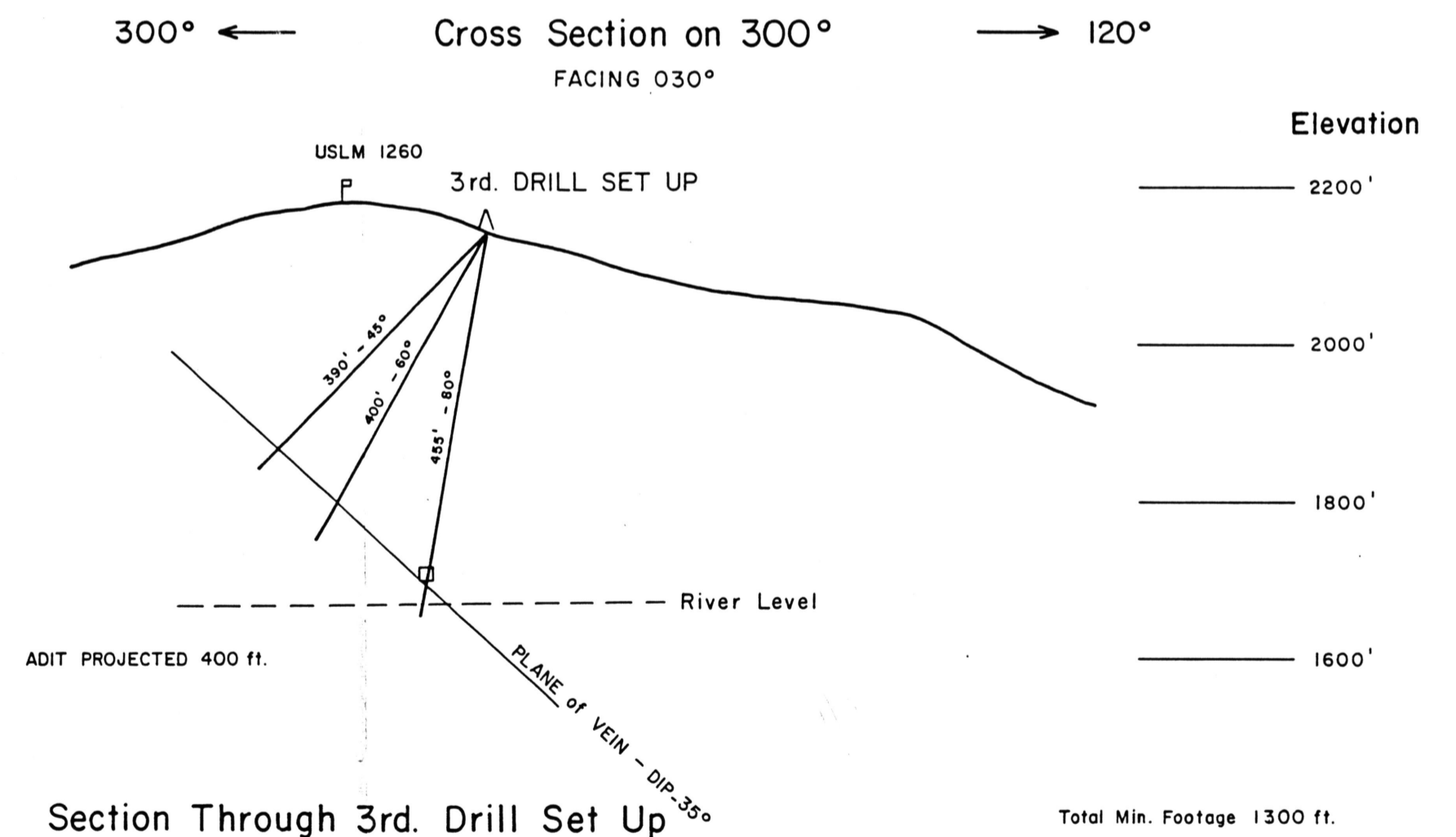
Sketch Map of Proposed Diamond Drill Holes



Section Through 1st. Drill Set Up



Section Through 2nd. Drill Set Up



Section Through 3rd. Drill Set Up

TO ACCOMPANY REPORT BY
GORDON D. HOUSE, M.S., F.G.A.C.
DATED: June 17th., 1983



TERRAMAR RESOURCE CORPORATION

WATERS SUNSET PROJECT

Yavapai County, Arizona

SKETCH MAP & CROSS SECTIONS
of PROPOSED D. D. HOLES

0 100 200 300 400 500 600 Ft.

SCALE 1" = 200' H + V

SAWYER CONSULTANTS INC. Date: June 1983
Drawn by: C. L. Cory Designed by: G. D. House MAP 5

ADM MR 0094-005