
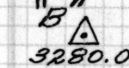
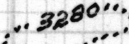




**LEGEND**

-  Dozer Roads
-  Survey Stations and Elevations.
-  Contours of Surface.
-  Drainage.
-  Dumps of Shatts, Adits Pits, Cuts, etc.

Section 35, T.10 N., R.5 W.

**SURFACE MAP**  
**LEVIATHAN CLAIM**  
**WEAVER MINING DISTRICT**  
 Yavapai County, Ariz.  
 SCALE: 1"=50 Feet  
 Feb., 1917 R.E. Meritt