




-  Present Roads
-  Drill Roads
-  Mine Development Roads

**MINE DEVELOPMENT**  
**SOLOMON MINES**  
 Maricopa County, Arizona  
 Scale: 1" = 200 Ft.  
 C. Int'l = 20 Ft.  
 AUG. 1970  
 R. E. MIERITZ

ADM MR 0070-007

MAP No 4