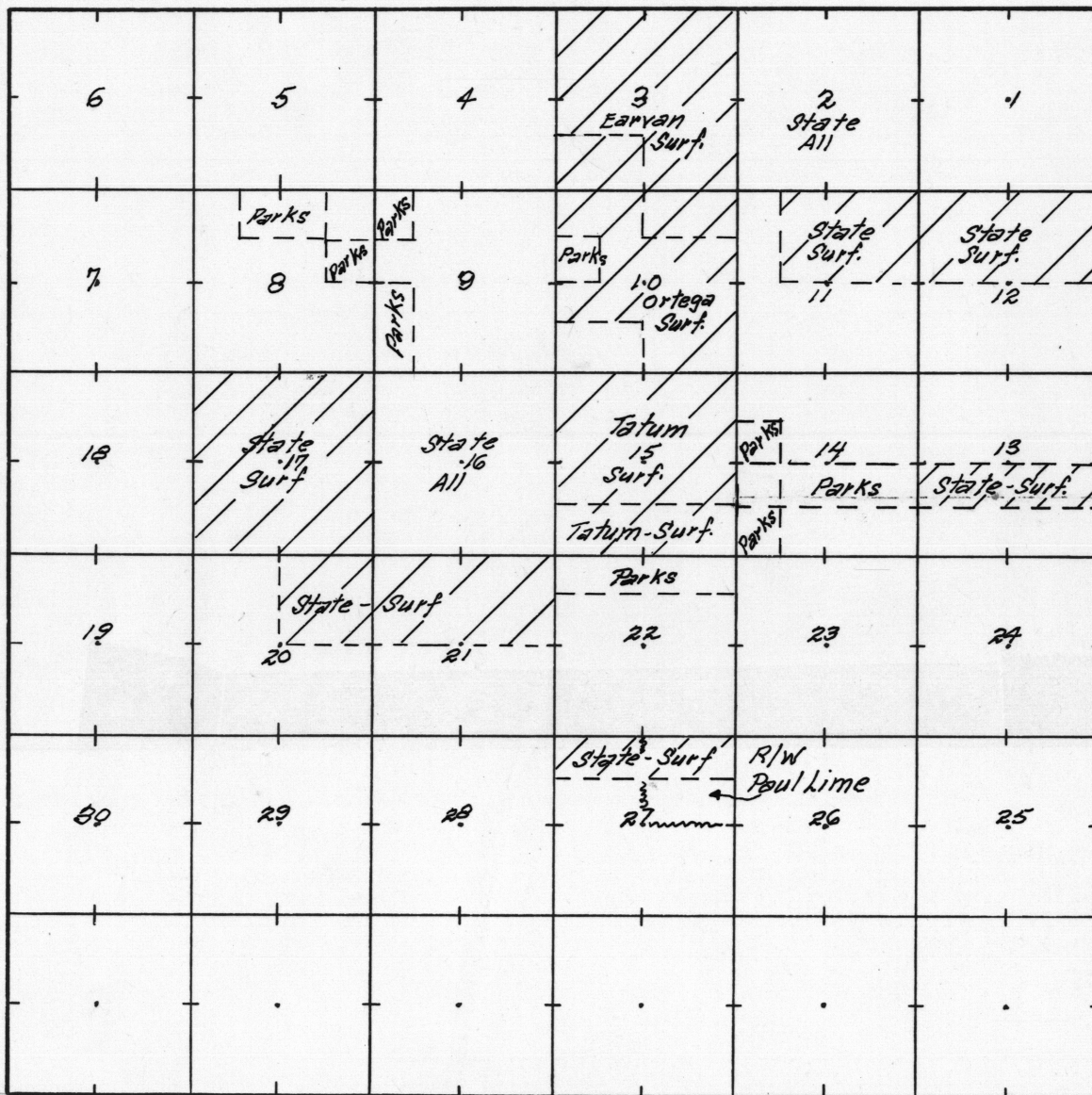







R. 15 E.



T.
3
S.

LEGEND

-  FEE LAND - Owner has surface and Mineral Rights.
-  FEDERAL LAND - U. S. Gov. has surface and mineral Rights.
-  FEDERAL LAND - Patentee has surface Rights, U. S. Gov. has mineral Rights.
-  STATE LAND - STATE has surface and mineral Rights.
-  STATE LAND - STATE has surface Rights, U. S. Gov. has mineral Rights.

LAND CLASSIFICATION MAP

LIZ CLAIM AREA
Gila County, Arizona

SCALE: 1" = 1 Mile.

Sept., '77

R. E. M.

MAP No

ADM MR 0064-013