

NW Corner Hope #2
NE Corner Hope #1

Hope #2 Loc.
0+00

SW Corner Hope #2
SE Corner Hope #1

N side of Hope #1

Hope #1 Loc.
8+00


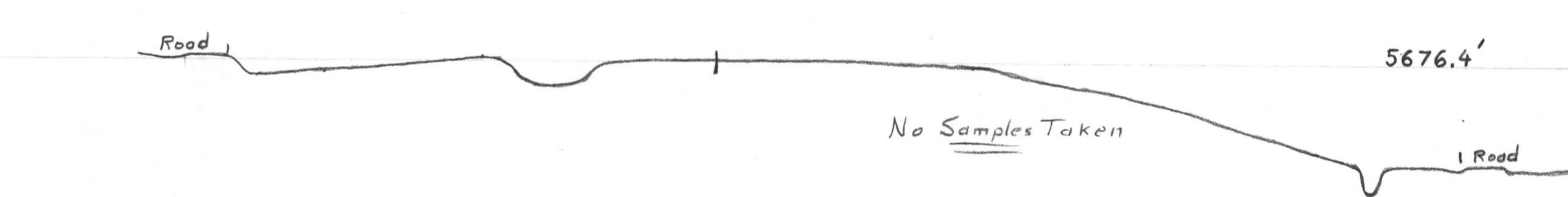

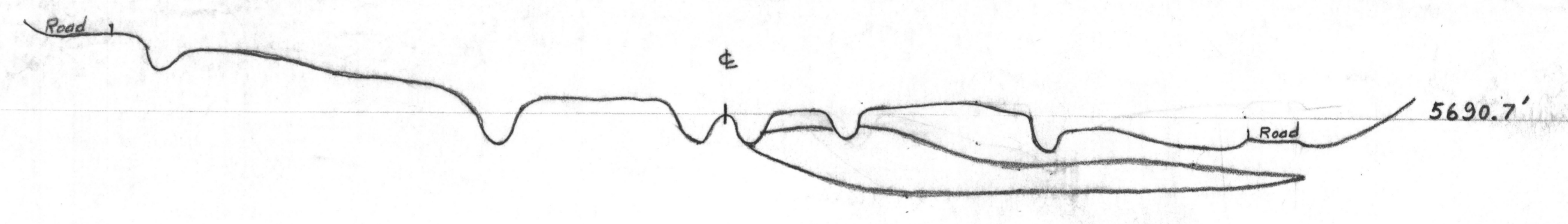
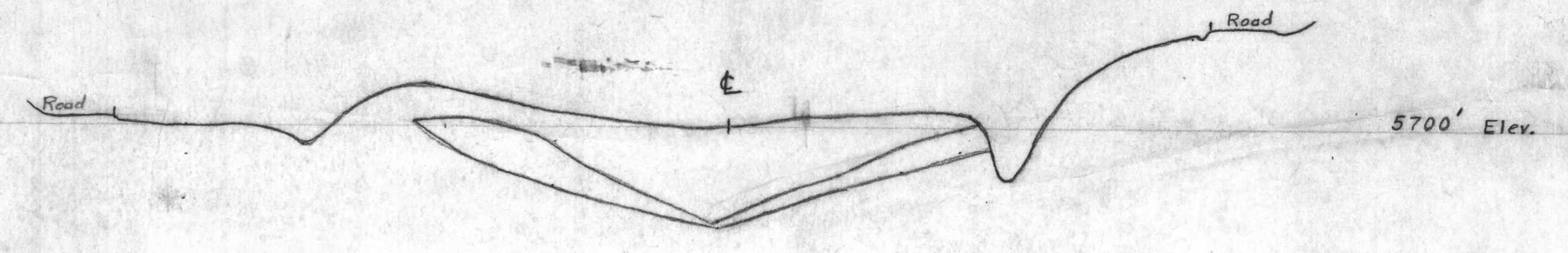
North

NW Corner Hope #1
NE Corner Hope

SW Corner Hope #1
SE Corner Hope

ADMMR 0062-001

ORE SECTIONS
1" = 4' Vertical



North

- LEGEND:
- Ground Surface
 - Ore Zone
 - Channel Samples
 - Survey Stations
 - ▲ Claim Markers

SCALE:
Plan 1" = 40'
Section 1" = 4' Vertical

1 OF THREE SHEETS

AUSTIN TAILINGS
- ZINKL -
GENERAL SURFACE PLAN +
SECTIONS

Prepared By:
Metals Engineering Co.

Scale: 1" = 40' + 4" J.C.B.
9/18/67 G.A.F.

