

Naide center
Hope #3

ROAD

S side center
Hope #3

34+00

36+00

38+00

Hope #4 Loc.

40+00

42+00

44+00

NW Corner
Hope #3


NE Corner
Hope #4

SW Corner
Hope #3

SE Corner
Hope #4

ORE SECTIONS

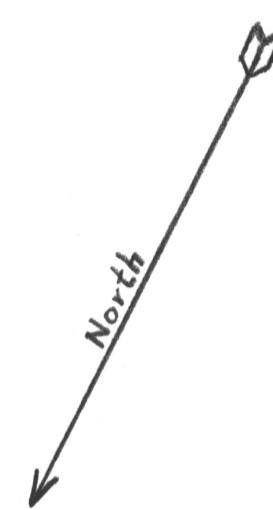
1" = 4' Vertical



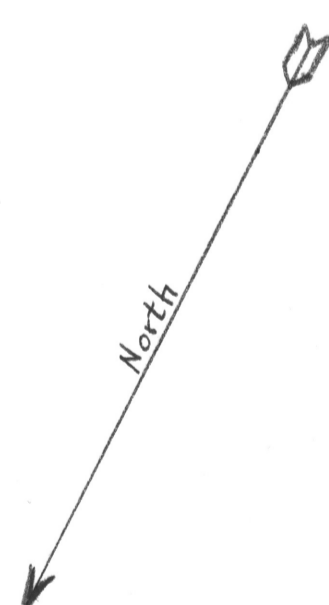
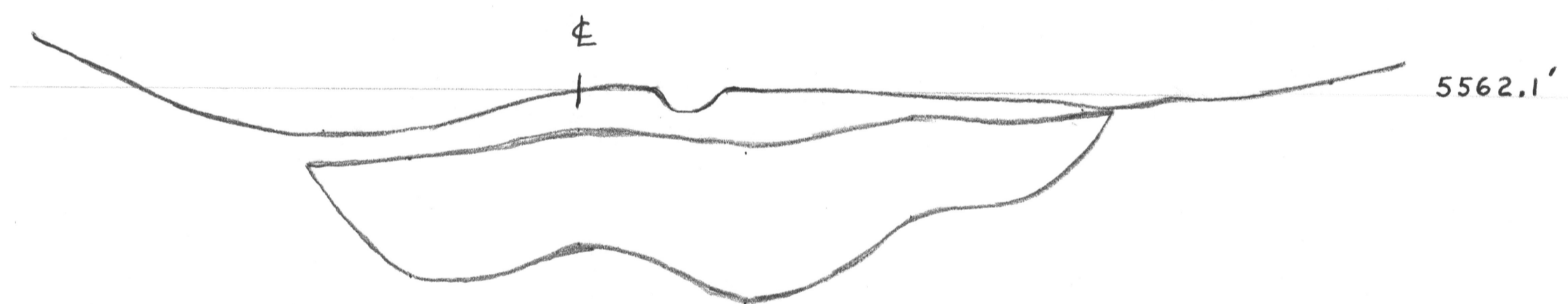
- LEGEND:
- Ground Surface
 - Ore Zone
 - Channel Samples
 - Survey Stations
 - △ Claim Markers

SCALE:
Plan 1" = 40'
Section 1" = 4' Vertical

#3 OF THREE SHEETS



AUSTIN TAILINGS
- ZINKL -
GENERAL SURFACE PLAN &
SECTIONS
Prepared By:
Metals Engineering Co.
Scale: 1" = 40' x 4'
9/18/67
J.C.B.
G.A.F.



S side center
Hope #4

